Texas Department of Transportation®

© 2023

DESIGN SCHEMATIC

KELLY MORRIS, P.E.
LUFKIN DISTRICT ENGINEER

ROLL 1 OF 3

DATE:	STATE DISTRICT	COUNTY	CONTROL NO.	SEC NO.	JOB NO.
8/3/2023	TX,LFK	NACO	2560,0174, 0175	01,07	075, 059, 080

ROADWAY	FUNCTIONAL CLASSIFICATION	DESIGN SPEEDS
US 59 MAINLANES	FREEWAY	70 MPH
US 259 MAINLANES	PRINCIPAL ARTERIAL	50 MPH
DIRECT CONNECTORS	FREEWAY	45 MPH
RAMPS	FREEWAY	50 MPH
FRONTAGE ROADS	MAJOR COLLECTOR	45 MPH
CROSS STREETS	VARIES	30 MPH
ACESS ROADS	VARIES	20 MPH

PROJECT LOCATION MAP

NACOGDOCHES COUNTY

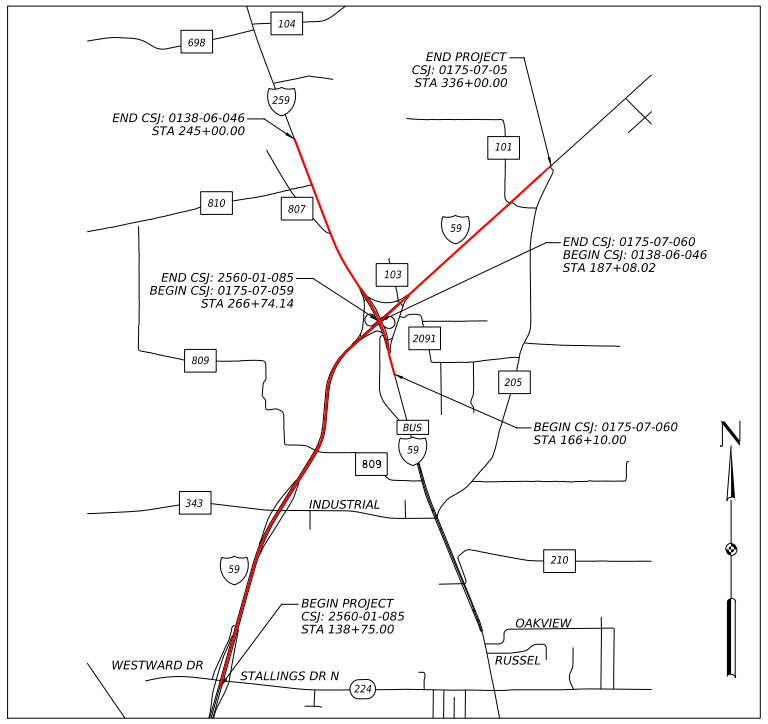

END PROJECT
CSJ: 0175-07-05
STA 336+00.00
END CSJ: 0138-06-046
STA 245+00.00
END CSJ: 0175-07-060
BEGIN CSJ: 0138-06-046
STA 187+08.02
END CSJ: 2560-01-085
BEGIN CSJ: 0175-07-059
STA 266+74.14
BEGIN CSJ: 0175-07-060
STA 166+10.00
BEGIN PROJECT
CSJ: 2560-01-085
STA 138+75.00
104
698
259
101
810
807
59
103
2091
809
205
BUS
809
343
INDUSTRIAL
210
OAKVIEW
RUSSEL
WESTWARD DR
STALLINGS DR N
224
N

US 59 PROJECT LENGTH	FEDERAL AID PROJECT NO.	FED. RD. DIV. NO.	HIGHWAY NUMBER
3.74 MILES		6	US 59

PRELIMINARY
SUBJECT TO REVISIONS

SCHEMATIC PREPARED BY:

JASON A. RICHTER — 114508
NAME — P.E. NUMBER

AUGUST 2023
DATE

NOT INTENDED FOR CONSTRUCTION,
BIDDING, OR PERMIT PURPOSES

SCALE:1"=100'-H

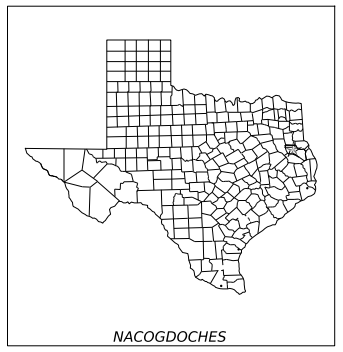

NACOGDOCHES

TEXAS COUNTY MAP (N.T.S.)

HDR Engineering, Inc.
Firm Registration No. F-754

17111 Preston Road, Suite 300
Dallas, Texas 75248-1229
972.960.4400

US59N-RD-TTL-BLK-19.dgn

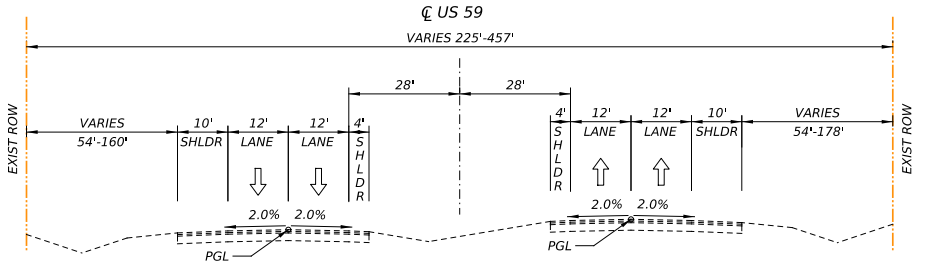

℄ US 59
VARIES 225'-457'
28'
28'
VARIES 54'-160'
10' SHLDR
12' LANE
12' LANE
4' SHLDR
4' SHLDR
12' LANE
12' LANE
10' SHLDR
VARIES 54'-178'
EXIST ROW
EXIST ROW
2.0%
2.0%
2.0%
2.0%
PGL
PGL

US 59
EXISTING TYPICAL SECTION

SOUTH OF US 259

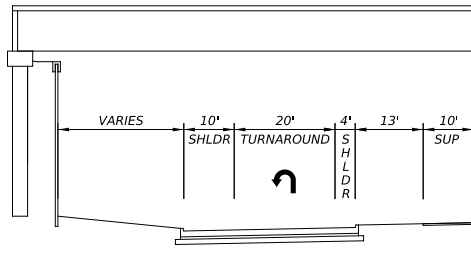

VARIES
10' SHLDR
20' TURNAROUND
4' SHLDR
13'
10' SUP

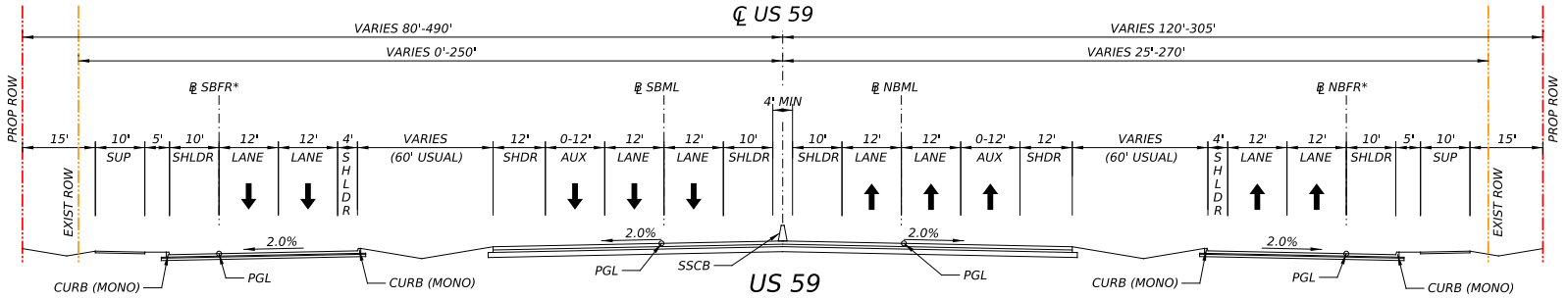

℄ US 59
VARIES 80'-490'
VARIES 120'-305'
VARIES 0'-250'
VARIES 25'-270'
℄ SBFR*
℄ SBML
℄ NBML
℄ NBFR*
4' MIN
PROP ROW
PROP ROW
EXIST ROW
EXIST ROW
15'
10' SUP
5'
10' SHLDR
12' LANE
12' LANE
4' SHLDR
VARIES (60' USUAL)
12' SHDR
0-12' AUX
12' LANE
12' LANE
10' SHLDR
10' SHLDR
12' LANE
12' LANE
0-12' AUX
12' SHDR
VARIES (60' USUAL)
4' SHLDR
12' LANE
12' LANE
10' SHLDR
5'
10' SUP
15'
2.0%
2.0%
2.0%
2.0%
CURB (MONO)
PGL
CURB (MONO)
PGL
SSCB
PGL
CURB (MONO)
PGL
CURB (MONO)

US 59
PROPOSED TYPICAL SECTION

FROM STA 138+75 TO STA 327+96.42
*FRSB STA 342+52.78 TO STA 503+52.83
*FRNB STA 543+04.30 TO STA 692+81.55

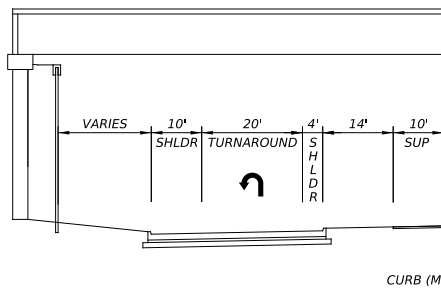

VARIES
10' SHLDR
20' TURNAROUND
4' SHLDR
14'
10' SUP
CURB (M

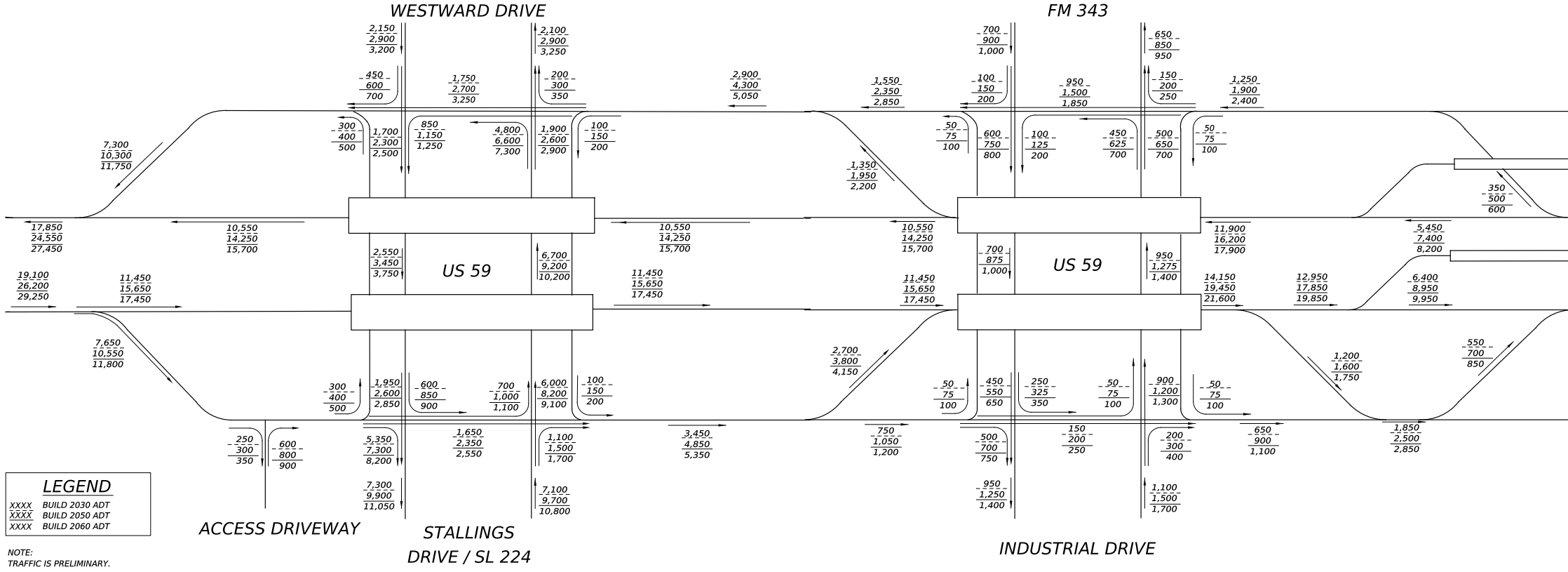

WESTWARD DRIVE
FM 343
US 59
US 59
ACCESS DRIVEWAY
STALLINGS
DRIVE / SL 224
INDUSTRIAL DRIVE
LEGEND
XXXX BUILD 2030 ADT
XXXX BUILD 2050 ADT
XXXX BUILD 2060 ADT

NOTE:
TRAFFIC IS PRELIMINARY.

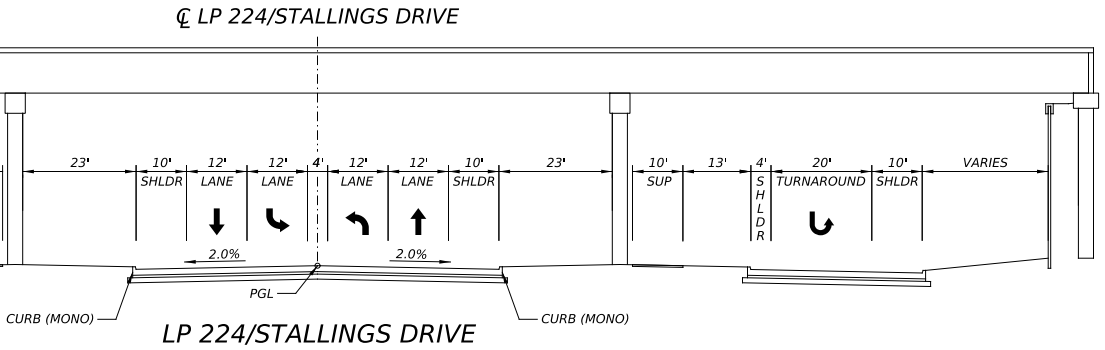
℄ LP 224/STALLINGS DRIVE
23'
10' SHLDR
12' LANE
12' LANE
4'
12' LANE
12' LANE
10' SHLDR
23'
10' SUP
13'
4' SHLDR
20' TURNAROUND
10' SHLDR
VARIES
2.0%
2.0%
PGL
CURB (MONO)
CURB (MONO)

LP 224/STALLINGS DRIVE PROPOSED TYPICAL SECTION

UNDER US 59

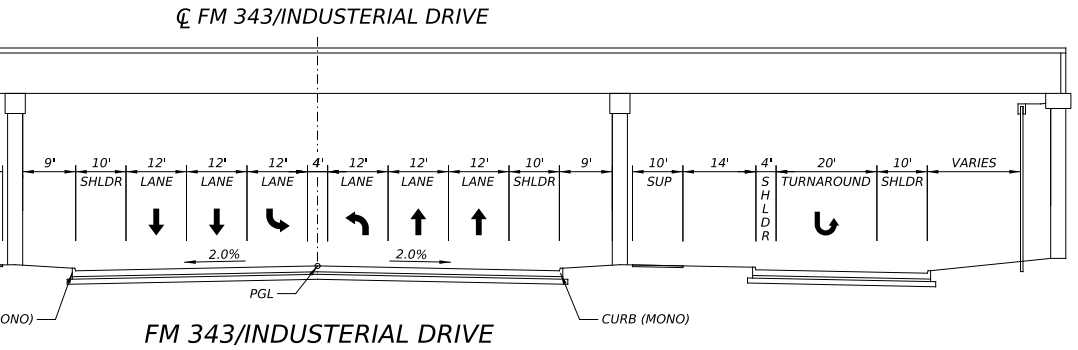
℄ FM 343/INDUSTERIAL DRIVE
9'
10' SHLDR
12' LANE
12' LANE
12' LANE
4'
12' LANE
12' LANE
12' LANE
10' SHLDR
9'
10' SUP
14'
4' SHLDR
20' TURNAROUND
10' SHLDR
VARIES
2.0%
2.0%
PGL
ONO)
CURB (MONO)

FM 343/INDUSTERIAL DRIVE PROPOSED TYPICAL SECTION

UNDER US 59

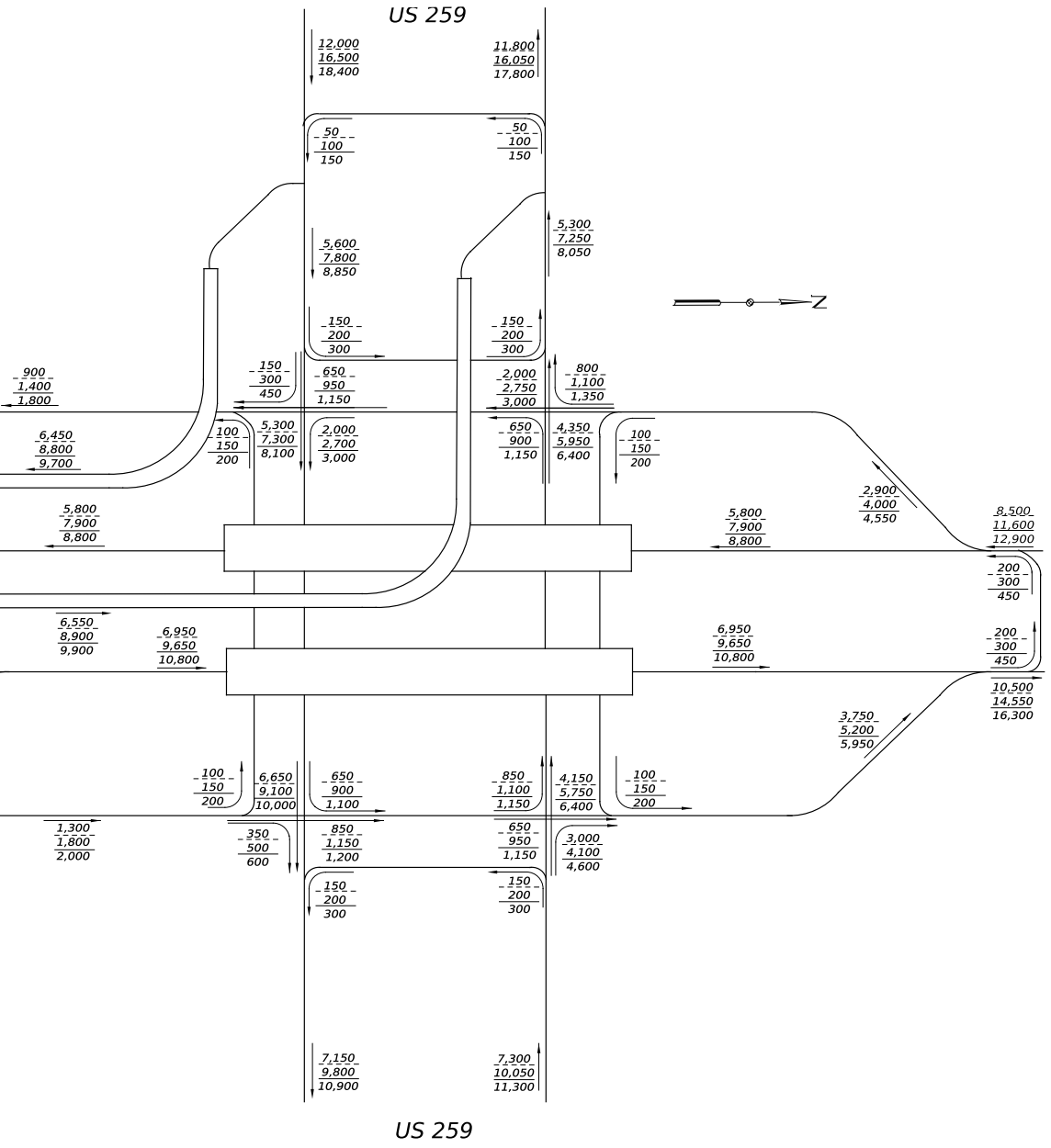
US 259
12,000
16,500
18,400
11,800
16,050
17,800
50
100
150
50
100
150
5,300
7,250
8,050
5,600
7,800
8,850
150
200
300
150
200
300
N
900
1,400
1,800
150
300
450
650
950
1,150
2,000
2,750
3,000
800
1,100
1,350
6,450
8,800
9,700
100
150
200
5,300
7,300
8,100
2,000
2,700
3,000
650
900
1,150
4,350
5,950
6,400
100
150
200
2,900
4,000
4,550
5,800
7,900
8,800
5,800
7,900
8,800
8,500
11,600
12,900
200
300
450
6,550
8,900
9,900
6,950
9,650
10,800
6,950
9,650
10,800
200
300
450
10,500
14,550
16,300
3,750
5,200
5,950
100
150
200
6,650
9,100
10,000
650
900
1,100
850
1,100
1,150
4,150
5,750
6,400
100
150
200
1,300
1,800
2,000
350
500
600
850
1,150
1,200
650
950
1,150
3,000
4,100
4,600
150
200
300
150
200
300
7,150
9,800
10,900
7,300
10,050
11,300
US 259

NOTES

1. EXISTING FEATURES WERE NOT FIELD SURVEYED. SCHEMATICS ARE BASED UPON AERIAL SURVEYS PROVIDED IN JANUARY 2020 AND RECORD PLANS.
2. PROPERTY LINES ARE SHOWN FOR REFERENCE ONLY.
3. OWNERSHIP INFORMATION SHOWN ON SCHEMATIC OBTAINED FROM NACOGDOCHES COUNTY APPRAISAL DISTRICTS.
4. ADA RAMPS, SIDEWALKS, AND DRIVEWAY LOCATIONS ARE PRELIMINARY AND SUBJECT TO CHANGE. FINAL LOCATIONS TO BE DETERMINED DURING THE FINAL DESIGN PHASE OF THE PROJECT.
5. DIMENSIONS ARE TO EDGE OF PAVEMENT OR NOMINAL FACE OF CURB, RAIL, BARRIER, OR WALL (UNLESS NOTED OTHERWISE).
6. SUPERELEVATION AXIS OF ROTATION IS ABOUT THE PGL.
7. EXISTING PAVEMENT AND BRIDGES LOCATED WITHIN LIMITS OF PROPOSED RECONSTRUCTION WILL BE REMOVED (UNLESS NOTED OTHERWISE).
8. CURBS ON FRONTAGE ROADS AND CROSS STREETS ARE TYPE II (UNLESS NOTED OTHERWISE).
9. CONVENTIONAL ROADWAY SIGNAGE (SMALL SIGNS) ARE NOT SHOWN AND WILL BE DEVELOPED DURING THE PS&E PHASE OF THE PROJECT.
10. BRIDGE APPROACH SLAB LIMITS WILL BE DEVELOPED AT THE PS&E PHASE.
11. DRIVEWAY LOCATIONS ARE PRELIMINARY.

LEGEND

▨	PAVEMENT REMOVAL
🟨	MAINLANES
🟩	FRONTAGE ROADS
🟦	RAMPS / DIRECT CONNECTORS
🟧	BRIDGES
🟪	CROSS STREETS/LOCAL ROADS
🟪	DRIVEWAYS
🟫	SIDEWALKS
⬜	TRUCK PARKING
⬛	EXISTING PAVEMENT
▨	POTENTIAL DISPLACEMENT
—^—	PROPOSED RETAINING WALL
—··—	PROPOSED RIGHT-OF-WAY
—··—	EXISTING RIGHT-OF-WAY
– – –	BRIDGE BENT CENTERLINE
—	PARCEL LINES
S96	PARCEL ID
→	TRAFFIC ARROW

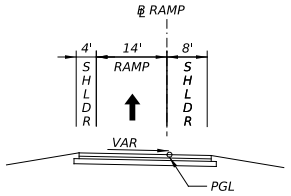
℄ RAMP
4'
14'
8'
SHLDR
RAMP
SHLDR
VAR
PGL

RAMP PROPOSED TYPICAL SECTION

ID	PARCEL ID	OWNER NAME	ADDRESS
N1	26792	ROARK E W	NW STALLINGS DR NACOGDOCHES, TX
N2	26752	GARNER MARVIS ANITA	NW STALLINGS DR NACOGDOCHES, TX
N3	83726	EAST TEXAS ELECTRIC	NW STALLINGS DR NACOGDOCHES, TX
N4	202373	BERTKE RICHARD F	4601 NW STALLINGS DR NACOGDOCHES, TX
N5	33396	BERTKE RICHARD F	4607 NW STALLINGS DR NACOGDOCHES, TX
N6	26749	MCKNIGHT BOB & JANICE FAMILY	4609 NW STALLINGS DR NACOGDOCHES, TX
N7	26748	IGC ACQ COMPANY - GAS TEC	4619 NW STALLINGS DR NACOGDOCHES, TX
N8	26738	DENNY OIL CO INC	NW STALLINGS DR NACOGDOCHES, TX
N9	26732	DENNY OIL CO INC	2709 WESTWARD DR NACOGDOCHES, TX
N10	26734	DENNY OIL CO INC	WESTWARD DR NACOGDOCHES, TX
N11	26733	MIDDLEBROOK GEO F III	2719 WESTWARD DR NACOGDOCHES, TX
N12	52369	F L B PROPERTIES LP	2801 WESTWARD DR NACOGDOCHES, TX
N13	52369	F L B PROPERTIES LP	2801 WESTWARD DR NACOGDOCHES, TX
N14	26735	VENETIA STUDIO	2817 WESTWARD DR NACOGDOCHES, TX
N15	26736	TEX-LA OF TEXAS INC	2905 WESTWARD DR NACOGDOCHES, TX
N16	51837	SBM ASSOCIATES INC	WESTWARD DR NACOGDOCHES, TX
N17	26746	BUNCH BETTY L	2722 WESTWARD DR NACOGDOCHES, TX
N18	72302	NACOGDOCHES JOINT VENTURE LLC	4809 NW STALLINGS DR NACOGDOCHES, TX
N19	72302	NACOGDOCHES JOINT VENTURE LLC	4809 NW STALLINGS DR NACOGDOCHES, TX
N20	26744	CHUMLEY JASON & JOSEPH STEELE	4817 NW STALLINGS DR NACOGDOCHES, TX
N21	72303	KD3 INC	NW STALLINGS DR NACOGDOCHES, TX
N22	26747	EAST TEXAS COMMERCIAL PROPERTIES LLC	4919 NW STALLINGS DR NACOGDOCHES, TX
N23	26750	UNKNOWN	UNKNOWN
N24	84789	STROUD DWAYNE & DAWN	4925 NW STALLINGS DR NACOGDOCHES, TX
N25	26729	WESTERN PINES RV PARK LLC	4925 NW STALLINGS DR NACOGDOCHES, TX
N26	51838	CITY OF NACOGDOCHES	WESTWARD DR NACOGDOCHES, TX
N27	26742	STATE OF TEX DEPT OF PUB SAF	5407 NW STALLINGS DR NACOGDOCHES, TX
N28	51839	SOCIA VICKI	DPS RD NACOGDOCHES, TX
N29	70395	MCMILLAN MALCOLM JR ESTATE	2025 FM 343 NACOGDOCHES COUNTY, TX
N30	12748	MCMILLAN MALCOLM JR ESTATE	COUNTY ROAD 809 NACOGDOCHES COUNTY, TX
N30A	12747	REID SAM H TRUST B	2200 FM 343 NACOGDOCHES COUNTY, TX
N31	11218	MCMILLAN MALCOLM JR ESTATE	COUNTY ROAD 809 NACOGDOCHES COUNTY, TX
N32	11208	SALINAS GUADALUPE & JOSE OLIVER LOPEZ	7361 US HIGHWAY 59 N NACOGDOCHES COUNTY, TX
N33	11284	MCMILLAN MALCOLM JR ESTATE	1248 COUNTY ROAD 809 NACOGDOCHES COUNTY, TX
N34	62883	SUN UP FARM LLC	7417 US HIGHWAY 59 N NACOGDOCHES COUNTY, TX
N35	11281	7515 NW STALLINGS LLC	US HIGHWAY 59 N NACOGDOCHES COUNTY, TX
S1	74169	SMITH BARRY	4420 NW STALLINGS DR NACOGDOCHES, TX
S2	26760	CITY OF NACOGDOCHES	4210 LAMPLITE LN NACOGDOCHES, TX
S3	29077	ROBERTS & HATCHETT	2615 N STALLINGS DR NACOGDOCHES, TX
S4	78504	THEY AN & SOK NEANG SENG	N STALLINGS DR NACOGDOCHES, TX
S5	26771	MUCKLEROY R G CHILDNS TRST # 1	2519 N STALLINGS DR NACOGDOCHES, TX
S6	26772	HARRIS ROBERT C LIVING TRUST	2331 N STALLINGS DR NACOGDOCHES, TX
S7	81212	ELLIOTT REAL ESTATE LP	2526 N STALLINGS DR NACOGDOCHES, TX
S8	29075	CHRISTIAN LIFE CENTER OF NAC	2604 N STALLINGS DR NACOGDOCHES, TX
S9	82014	ROSEDALE INTERNATIONAL LLC	NW STALLINGS DR NACOGDOCHES, TX
S10	82013	ROSEDALE INTERNATIONAL LLC	NW STALLINGS DR NACOGDOCHES COUNTY, TX
S11	82015	ROSEDALE INTERNATIONAL LLC	NW STALLINGS DR NACOGDOCHES COUNTY, TX
S12	60924	NACOGDOCHES I S D	2030 N STALLINGS DR NACOGDOCHES COUNTY, TX
S13	12749	HRP LAND LLC	US HIGHWAY 59 N NACOGDOCHES COUNTY, TX
S14	12750	MILLARD KEITH & KATHERINE M SMITH	US HIGHWAY 59 N NACOGDOCHES COUNTY, TX
S15	11258	MILLARD KEITH & KATHERINE M SMITH	US HIGHWAY 59 N NACOGDOCHES COUNTY, TX
S16	26652	POWER OF WORD MINISTRIES	1501 INDUSTRIAL DR NACOGDOCHES, TX
S17	26649	PERRY PROPANE & APPLIANCES INC	6500 FRANKLIN ST NACOGDOCHES, TX
S18	26647	COCA-COLA SOUTHWEST	1303 INDUSTRIAL DR NACOGDOCHES, TX
S19	63755	LEGATO HOLDINGS LLC	1113 INDUSTRIAL DR NACOGDOCHES, TX
S20	26671	EH HOLDINGS LLC	ERNEST MCLAIN RD NACOGDOCHES, TX
S21	12748	MCMILLAN MALCOLM JR ESTATE	COUNTY ROAD 809 NACOGDOCHES COUNTY, TX
S22	11207	STEPHEN F AUSTIN S U	7308 US HIGHWAY 59 N NACOGDOCHES, TX
S23	11282	WINGATE ARCHITECTURAL	US HIGHWAY 59 N NACOGDOCHES COUNTY, TX
S24	11279	WINGATE ARCHITECTURAL	7516 US HIGHWAY 59 N NACOGDOCHES COUNTY, TX
S25	UNKNOWN	HUTCHISON STEVE	UNKNOWN
S26	19181	WHITE JOHN S LEASING LLC SERIES F	US HIGHWAY 59 N NACOGDOCHES COUNTY, TX
S27	19182	WINGATE ARCHITECTURAL	US HIGHWAY 59 N NACOGDOCHES COUNTY, TX

US 59

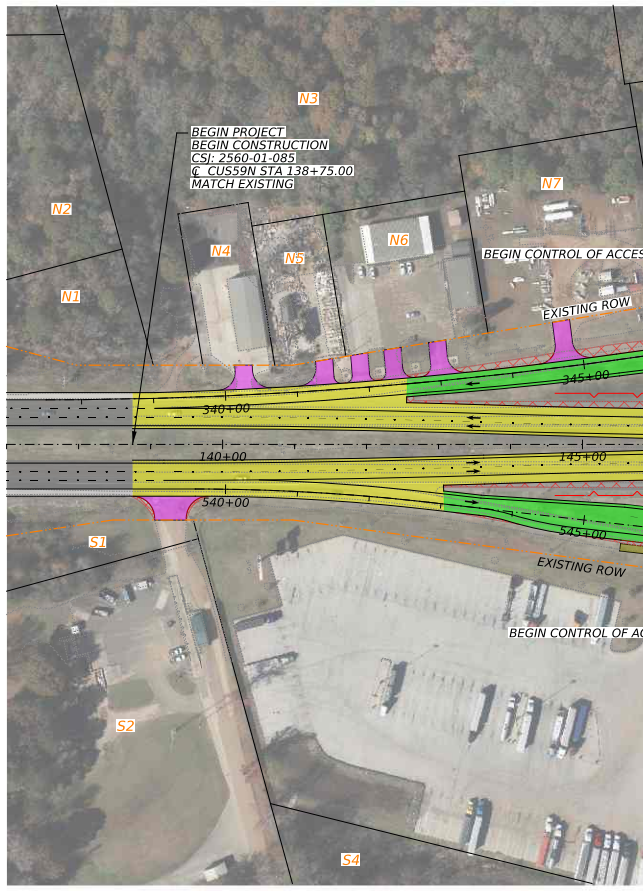
N3
BEGIN PROJECT
BEGIN CONSTRUCTION
CSJ: 2560-01-085
℄ CUS59N STA 138+75.00
MATCH EXISTING
N7
N2
N4
N5
N6
BEGIN CONTROL OF ACCES
N1
EXISTING ROW
345+00
340+00
140+00
145+00
540+00
545+00
S1
EXISTING ROW
BEGIN CONTROL OF AC
S2
S4

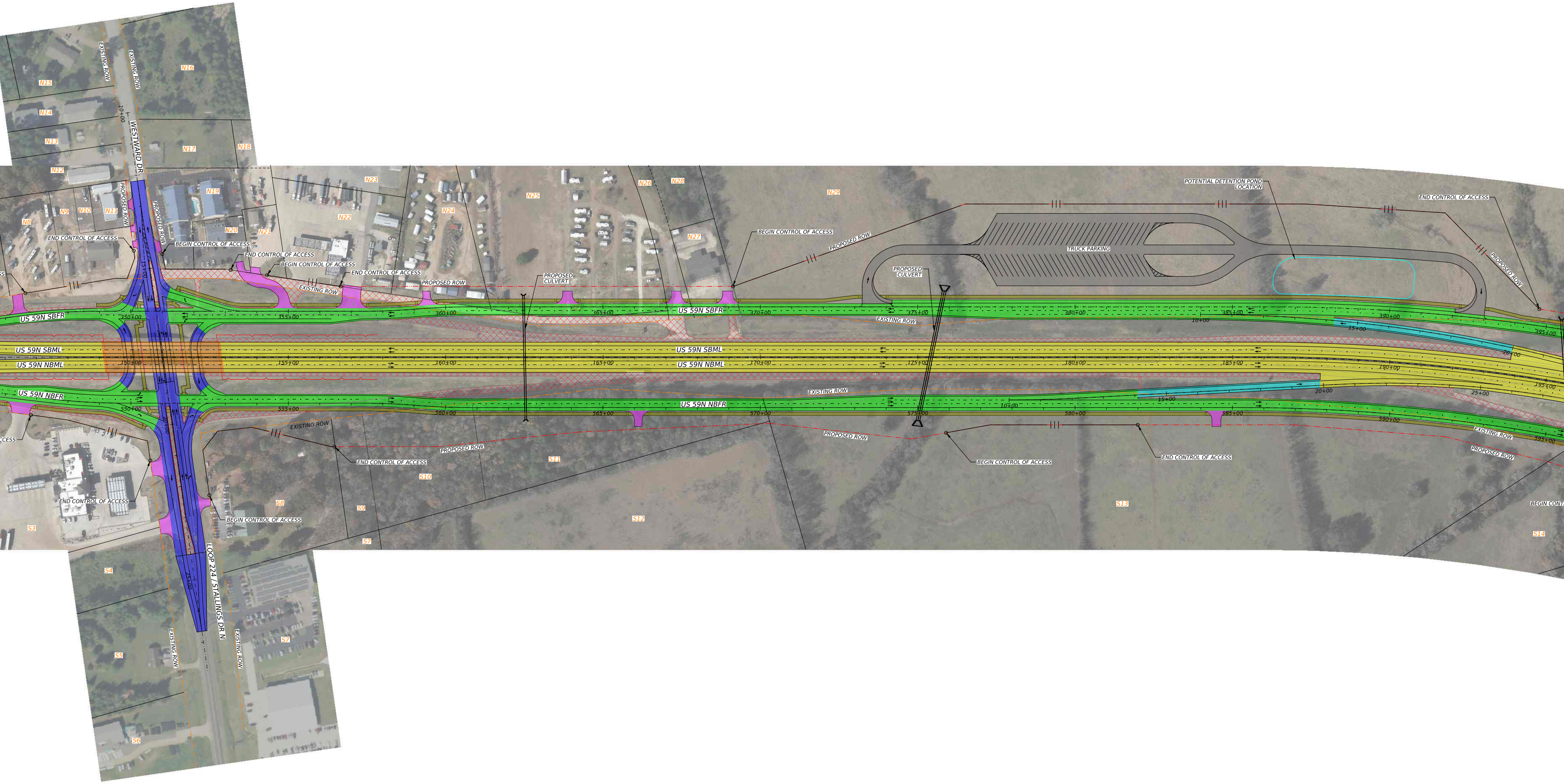
WESTWARD DR
LOOP 224 / STALLINGS DR N
EXISTING ROW
PROPOSED ROW
US 59N SBFR
US 59N SBML
US 59N NBML
US 59N NBFR
BEGIN CONTROL OF ACCESS
END CONTROL OF ACCESS
PROPOSED CULVERT
TRUCK PARKING
POTENTIAL DETENTION POND LOCATION
10+00
15+00
20+00
25+00
150+00
155+00
160+00
165+00
170+00
175+00
180+00
185+00
190+00
195+00
350+00
355+00
360+00
365+00
370+00
375+00
380+00
385+00
390+00
395+00
550+00
555+00
560+00
565+00
570+00
575+00
580+00
585+00
590+00
595+00
N8
N9
N10
N11
N12
N13
N14
N15
N16
N17
N18
N19
N20
N21
N22
N23
N24
N25
N26
N27
N28
N29
S3
S4
S5
S6
S7
S8
S9
S10
S11
S12
S13
S14

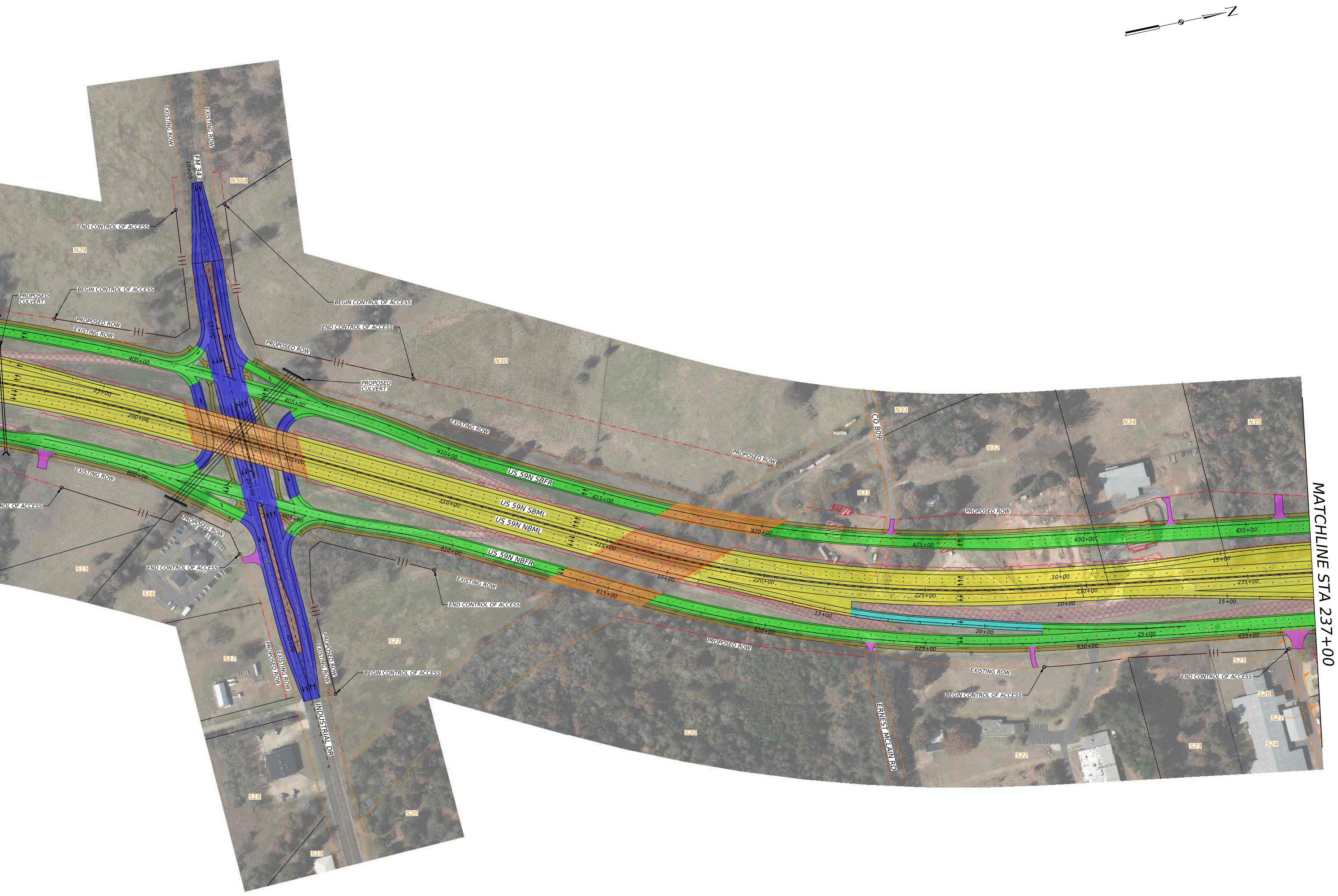
N
FM 343
10+00
EXISTING ROW
EXISTING ROW
N30A
END CONTROL OF ACCESS
N29
PROPOSED CULVERT
BEGIN CONTROL OF ACCESS
PROPOSED ROW
EXISTING ROW
BEGIN CONTROL OF ACCESS
END CONTROL OF ACCESS
PROPOSED ROW
PROPOSED CULVERT
15+00
400+00
405+00
25+00
200+00
205+00
20+00
N30
EXISTING ROW
410+00
US 59N SBFR
415+00
US 59N SBML
US 59N NBML
210+00
US 59N NBFR
600+00
605+00
610+00
EXISTING ROW
PROPOSED ROW
END CONTROL OF ACCESS
EXISTING ROW
END CONTROL OF ACCESS
S15
S16
S17
S18
S19
S20
S21
25+00
PROPOSED ROW
EXISTING ROW
EXISTING ROW
PROPOSED ROW
BEGIN CONTROL OF ACCESS
INDUSTRIAL DR
PROPOSED ROW
CO 809
N31
N32
N33
N34
N35
420+00
425+00
430+00
435+00
PROPOSED ROW
215+00
10+00
220+00
225+00
230+00
235+00
10+00
15+00
10+00
15+00
15+00
20+00
25+00
615+00
620+00
625+00
630+00
635+00
PROPOSED ROW
EXISTING ROW
BEGIN CONTROL OF ACCESS
END CONTROL OF ACCESS
ERNEST MCLAIN RD
S22
S23
S24
S25
S26
S27
MATCHLINE STA 237+00

Texas Department of Transportation

© 2023

DESIGN SCHEMATIC

KELLY MORRIS, P.E.
LUFKIN DISTRICT ENGINEER

ROLL 1 OF 3

DATE:	STATE DISTRICT	COUNTY	CONTROL NO.	SEC NO.	JOB NO.
8/3/2023	TX,LFK	NACO	2560,0174, 0175	01,07	075, 059, 080

ROADWAY	FUNCTIONAL CLASSIFICATION	DESIGN SPEEDS
US 59 MAINLANES	FREEWAY	70 MPH
US 259 MAINLANES	PRINCIPAL ARTERIAL	50 MPH
DIRECT CONNECTORS	FREEWAY	45 MPH
RAMPS	FREEWAY	50 MPH
FRONTAGE ROADS	MAJOR COLLECTOR	45 MPH
CROSS STREETS	VARIES	30 MPH
ACESS ROADS	VARIES	20 MPH

PROJECT LOCATION MAP

NACOGDOCHES COUNTY

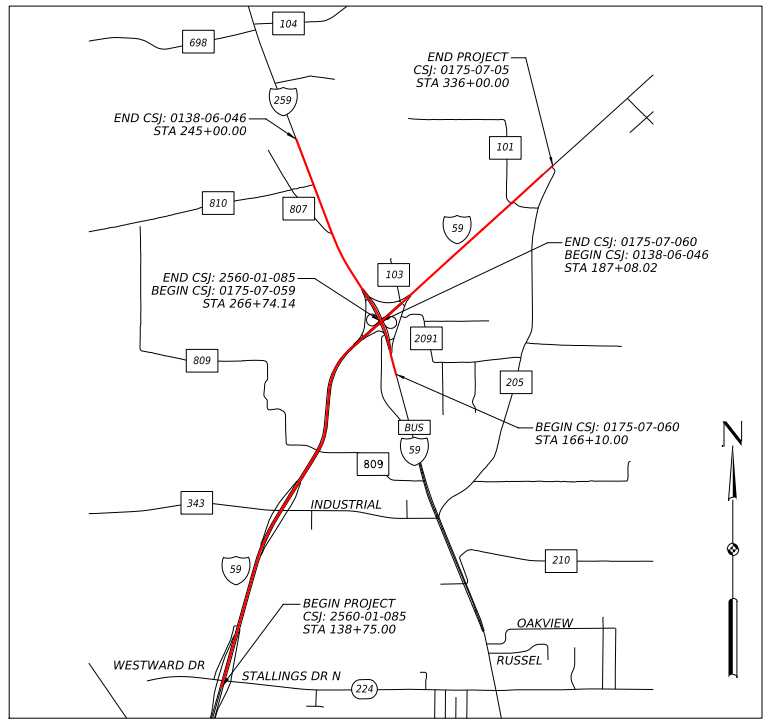
104
698
259
END PROJECT
CSJ: 0175-07-05
STA 336+00.00
END CSJ: 0138-06-046
STA 245+00.00
101
810
807
59
END CSJ: 0175-07-060
BEGIN CSJ: 0138-06-046
STA 187+08.02
END CSJ: 2560-01-085
BEGIN CSJ: 0175-07-059
STA 266+74.14
103
2091
809
205
BEGIN CSJ: 0175-07-060
STA 166+10.00
BUS
59
809
N
343
INDUSTRIAL
210
59
BEGIN PROJECT
CSJ: 2560-01-085
STA 138+75.00
OAKVIEW
WESTWARD DR
RUSSEL
STALLINGS DR N
224

US 59 PROJECT LENGTH	FEDERAL AID PROJECT NO.	FED. RD. DIV. NO.	HIGHWAY NUMBER
3.74 MILES		6	US 59

PRELIMINARY
SUBJECT TO REVISIONS

SCHEMATIC PREPARED BY:

JASON A. RICHTER	114508
NAME	P.E. NUMBER

AUGUST 2023
DATE

NOT INTENDED FOR CONSTRUCTION,
BIDDING, OR PERMIT PURPOSES

SCALE:1"=100'-H

NACOGDOCHES

TEXAS COUNTY MAP (N.T.S.)

HDR Engineering, Inc.
Firm Registration No. F-754

17111 Preston Road, Suite 300
Dallas, Texas 75248-1229
972.960.4400

Texas Department of Transportation

© 2023

DESIGN SCHEMATIC

KELLY MORRIS, P.E.
LUFKIN DISTRICT ENGINEER

ROLL 2 OF 3

DATE:	STATE DISTRICT	COUNTY	CONTROL NO.	SEC NO.	JOB NO.
8/3/2023	TX,LFK	NACO	2560,0174, 0175	01,07	075, 059, 080

ROADWAY	FUNCTIONAL CLASSIFICATION	DESIGN SPEEDS
US 59 MAINLANES	FREEWAY	70 MPH
US 259 MAINLANES	PRINCIPAL ARTERIAL	50 MPH
DIRECT CONNECTORS	FREEWAY	45 MPH
RAMPS	FREEWAY	50 MPH
FRONTAGE ROADS	MAJOR COLLECTOR	45 MPH
CROSS STREETS	VARIES	30 MPH
ACESS ROADS	VARIES	20 MPH

PROJECT LOCATION MAP

NACOGDOCHES COUNTY

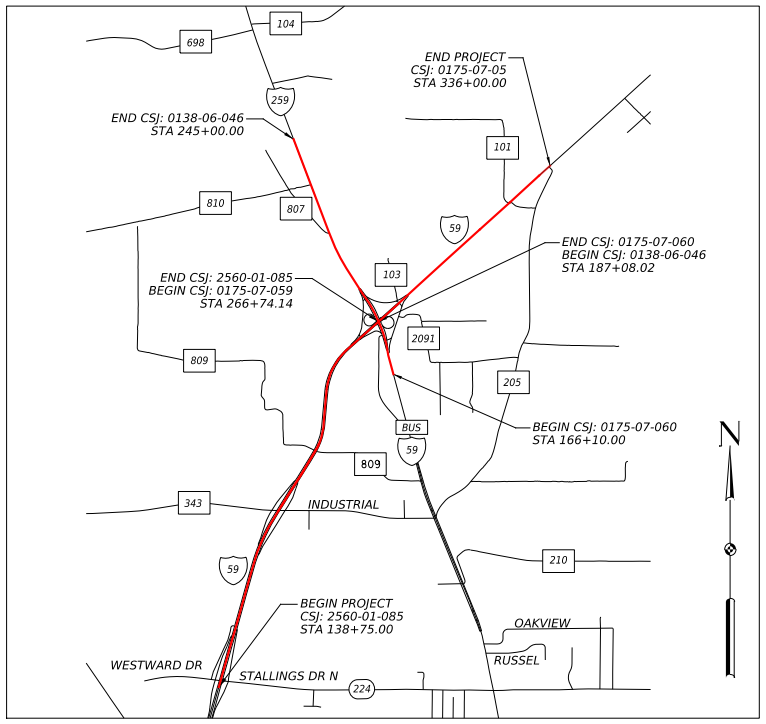
698
104
259
END PROJECT
CSJ: 0175-07-05
STA 336+00.00
END CSJ: 0138-06-046
STA 245+00.00
101
810
807
59
END CSJ: 0175-07-060
BEGIN CSJ: 0138-06-046
STA 187+08.02
END CSJ: 2560-01-085
BEGIN CSJ: 0175-07-059
STA 266+74.14
103
2091
809
205
BEGIN CSJ: 0175-07-060
STA 166+10.00
N
BUS
59
809
343
INDUSTRIAL
210
59
BEGIN PROJECT
CSJ: 2560-01-085
STA 138+75.00
OAKVIEW
RUSSEL
WESTWARD DR
STALLINGS DR N
224

US 59 PROJECT LENGTH	FEDERAL AID PROJECT NO.	FED. RD. DIV. NO.	HIGHWAY NUMBER
3.74 MILES		6	US 59

PRELIMINARY
SUBJECT TO REVISIONS

SCHEMATIC PREPARED BY:

NAME	P.E. NUMBER
JASON A. RICHTER	114508

AUGUST 2023
DATE

NOT INTENDED FOR CONSTRUCTION, BIDDING, OR PERMIT PURPOSES

SCALE:1"=100'-H

NACOGDOCHES

TEXAS COUNTY MAP (N.T.S.)

HDR
HDR Engineering, Inc.
Firm Registration No. F-754
17111 Preston Road, Suite 300
Dallas, Texas 75248-1229
972.960.4400

US59N-RD-TTL-BLK-19.dgn

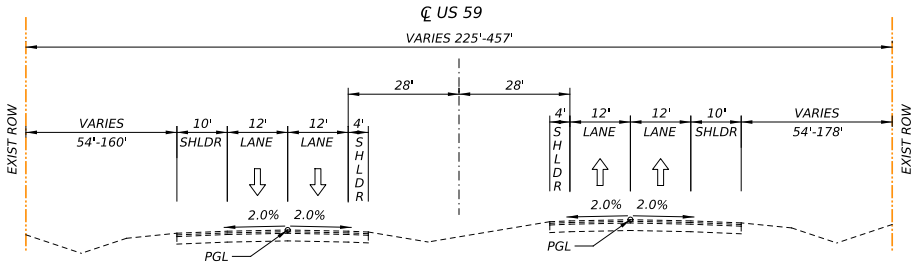
℄ US 59
VARIES 225'-457'
EXIST ROW
VARIES
54'-160'
10'
SHLDR
12'
LANE
12'
LANE
4'
SHLDR
28'
28'
4'
SHLDR
12'
LANE
12'
LANE
10'
SHLDR
VARIES
54'-178'
EXIST ROW
2.0%
2.0%
PGL
2.0%
2.0%
PGL

US 59
EXISTING TYPICAL SECTION

SOUTH OF US 259

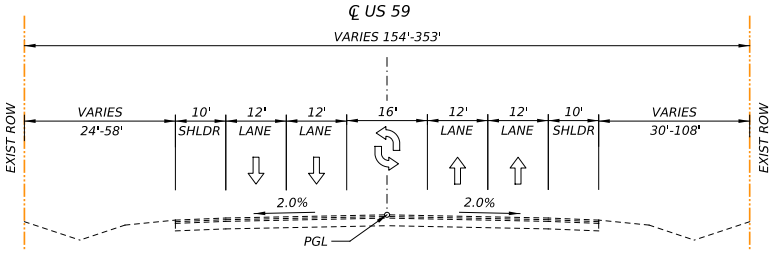
℄ US 59
VARIES 154'-353'
EXIST ROW
VARIES
24'-58'
10'
SHLDR
12'
LANE
12'
LANE
16'
12'
LANE
12'
LANE
10'
SHLDR
VARIES
30'-108'
EXIST ROW
2.0%
2.0%
PGL

US 59
EXISTING TYPICAL SECTION

NORTH OF US 259

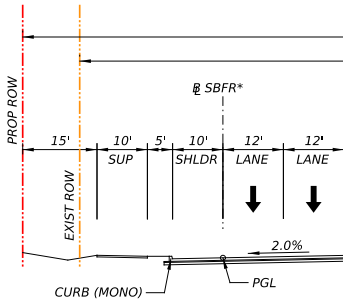
℄ SBFR*
PROP ROW
EXIST ROW
15'
10'
SUP
5'
10'
SHLDR
12'
LANE
12'
LANE
2.0%
CURB (MONO)
PGL

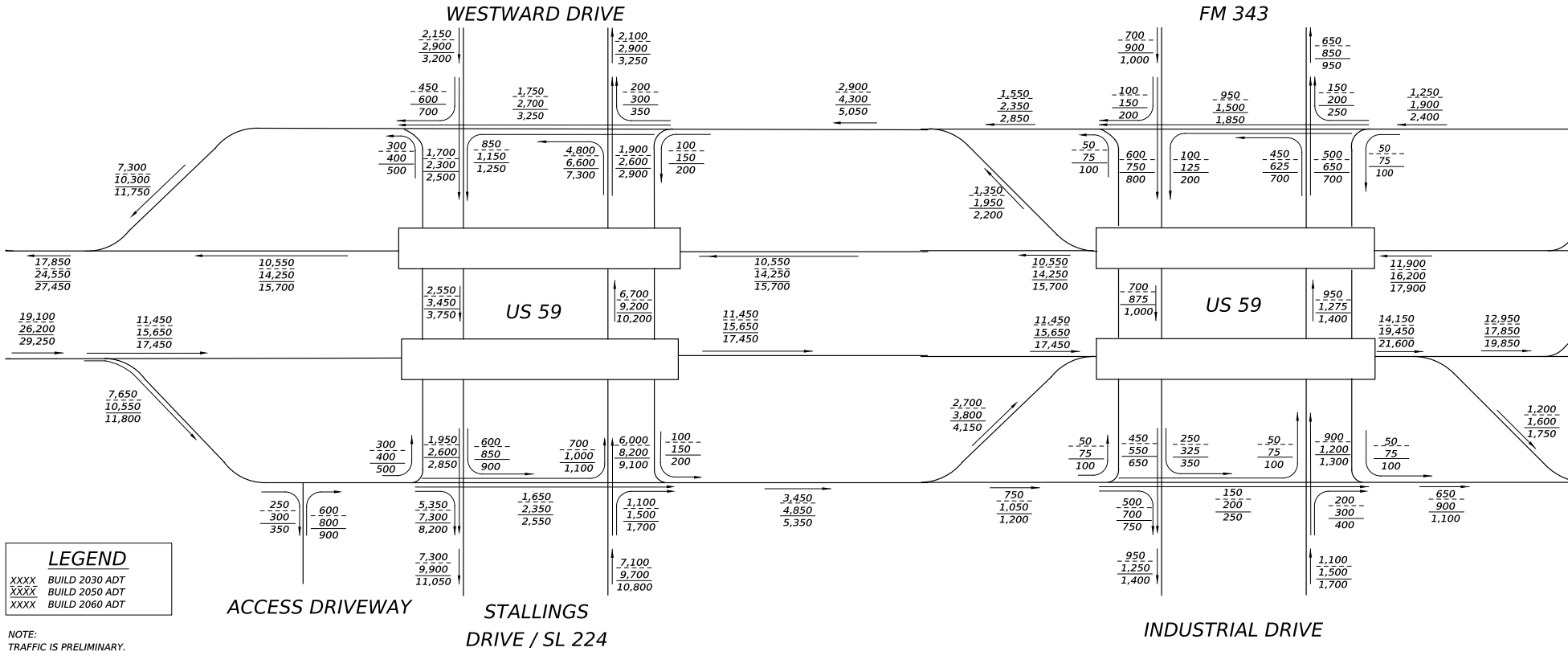
WESTWARD DRIVE
FM 343
US 59
US 59
ACCESS DRIVEWAY
STALLINGS
DRIVE / SL 224
INDUSTRIAL DRIVE
2,150 / 2,900 / 3,200
2,100 / 2,900 / 3,250
450 / 600 / 700
1,750 / 2,700 / 3,250
200 / 300 / 350
300 / 400 / 500
1,700 / 2,300 / 2,500
850 / 1,150 / 1,250
4,800 / 6,600 / 7,300
1,900 / 2,600 / 2,900
100 / 150 / 200
7,300 / 10,300 / 11,750
17,850 / 24,550 / 27,450
10,550 / 14,250 / 15,700
10,550 / 14,250 / 15,700
2,550 / 3,450 / 3,750
6,700 / 9,200 / 10,200
19,100 / 26,200 / 29,250
11,450 / 15,650 / 17,450
11,450 / 15,650 / 17,450
7,650 / 10,550 / 11,800
300 / 400 / 500
1,950 / 2,600 / 2,850
600 / 850 / 900
700 / 1,000 / 1,100
6,000 / 8,200 / 9,100
100 / 150 / 200
250 / 300 / 350
600 / 800 / 900
5,350 / 7,300 / 8,200
1,650 / 2,350 / 2,550
1,100 / 1,500 / 1,700
3,450 / 4,850 / 5,350
7,300 / 9,900 / 11,050
7,100 / 9,700 / 10,800
2,900 / 4,300 / 5,050
1,550 / 2,350 / 2,850
700 / 900 / 1,000
100 / 150 / 200
950 / 1,500 / 1,850
650 / 850 / 950
150 / 200 / 250
1,250 / 1,900 / 2,400
50 / 75 / 100
600 / 750 / 800
100 / 125 / 200
450 / 625 / 700
500 / 650 / 700
50 / 75 / 100
1,350 / 1,950 / 2,200
10,550 / 14,250 / 15,700
700 / 875 / 1,000
950 / 1,275 / 1,400
11,900 / 16,200 / 17,900
11,450 / 15,650 / 17,450
14,150 / 19,450 / 21,600
12,950 / 17,850 / 19,850
2,700 / 3,800 / 4,150
50 / 75 / 100
450 / 550 / 650
250 / 325 / 350
50 / 75 / 100
900 / 1,200 / 1,300
50 / 75 / 100
1,200 / 1,600 / 1,750
750 / 1,050 / 1,200
500 / 700 / 750
150 / 200 / 250
200 / 300 / 400
650 / 900 / 1,100
950 / 1,250 / 1,400
1,100 / 1,500 / 1,700
LEGEND
XXXX BUILD 2030 ADT
XXXX BUILD 2050 ADT
XXXX BUILD 2060 ADT

NOTE:
TRAFFIC IS PRELIMINARY.

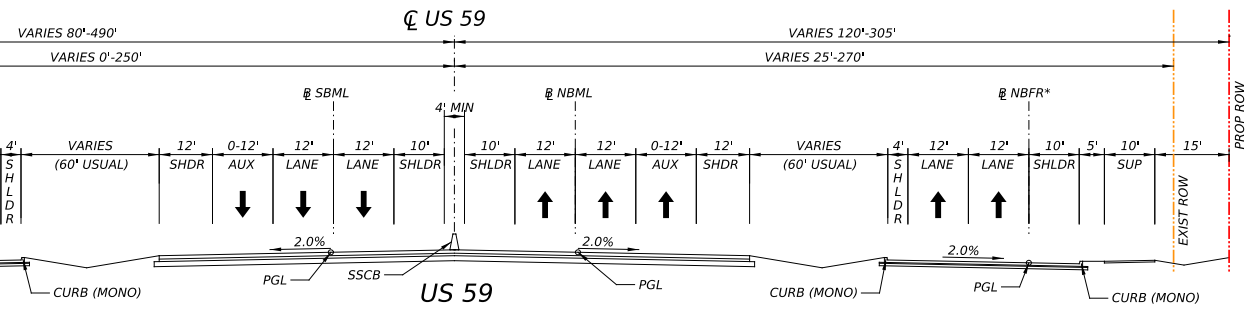

℄ US 59
VARIES 80'-490'
VARIES 0'-250'
VARIES 120'-305'
VARIES 25'-270'
℄ SBML
℄ NBML
℄ NBFR*
4' MIN
SHLDR
LANE
AUX
SHDR
SUP
EXIST ROW
PROP ROW
2.0%
CURB (MONO)
PGL
SSCB

US 59
PROPOSED TYPICAL SECTION

FROM STA 138+75 TO STA 327+96.42
*FRSB STA 342+52.78 TO STA 503+52.83
*FRNB STA 543+04.30 TO STA 692+81.55

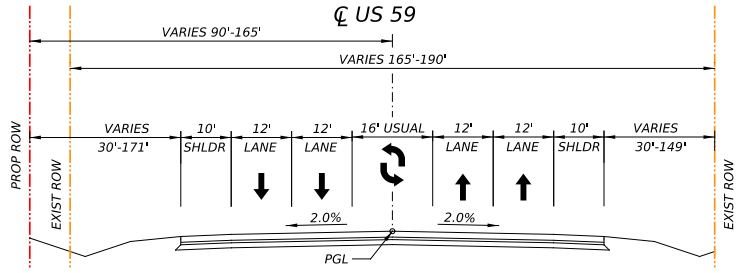

℄ US 59
VARIES 90'-165'
VARIES 165'-190'
VARIES 30'-171'
16' USUAL
VARIES 30'-149'
SHLDR
LANE
2.0%
PROP ROW
EXIST ROW
PGL

US 59
PROPOSED TYPICAL SECTION

FROM STA 327+96.42 TO STA 336+00.00

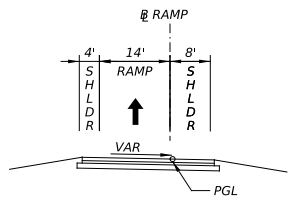

℄ RAMP
4'
14'
8'
SHLDR
RAMP
VAR
PGL

RAMP
PROPOSED TYPICAL SECTION

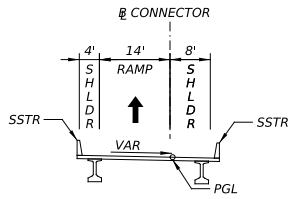

℄ CONNECTOR
4'
14'
8'
SHLDR
RAMP
SSTR
VAR
PGL

DIRECT CONNECTOR
PROPOSED TYPICAL SECTION

NOTE: SHOULDER DIMENSIONS VARY

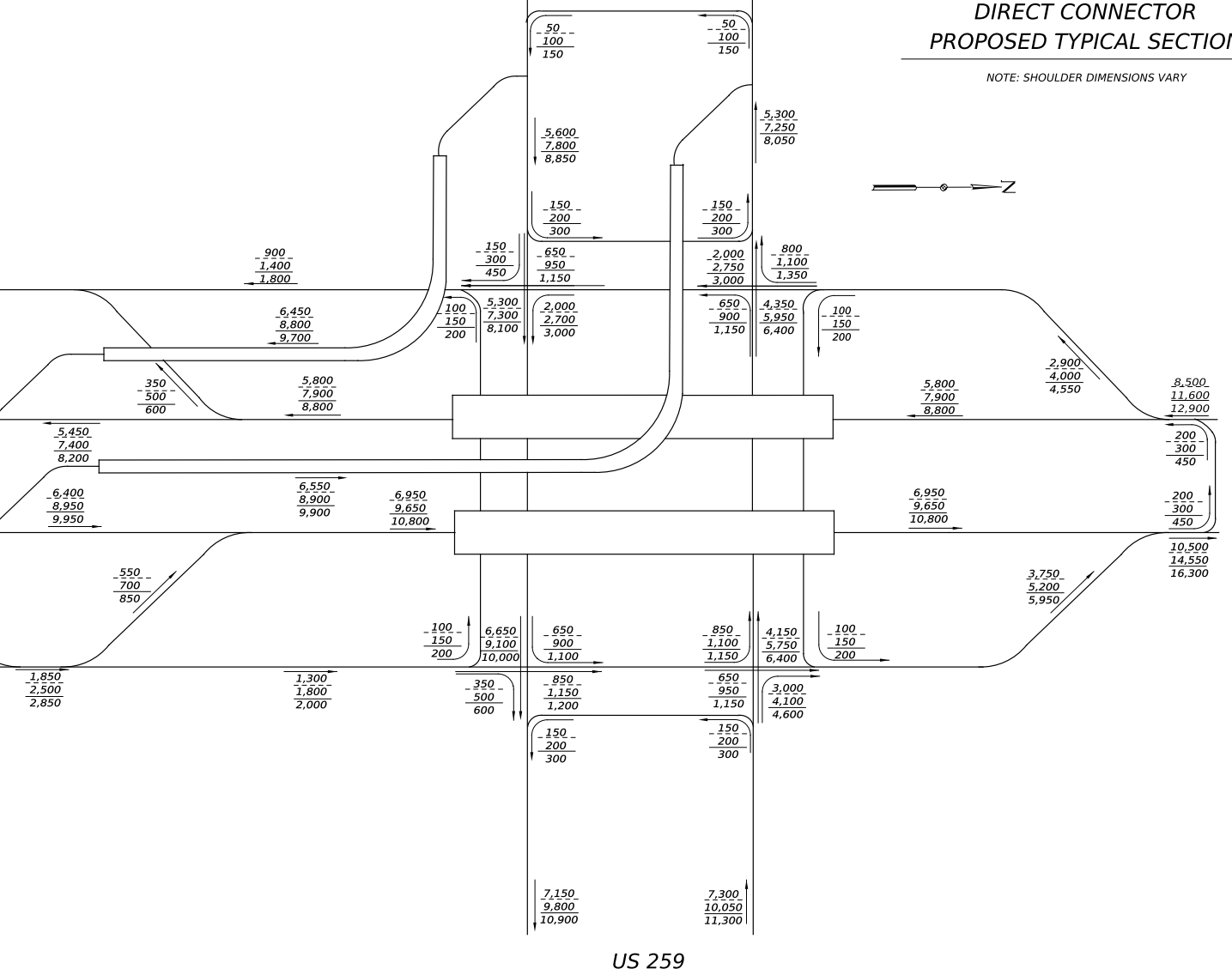

US 259
US 259
N

NOTES

1. EXISTING FEATURES WERE NOT FIELD SURVEYED. SCHEMATICS ARE BASED UPON AERIAL SURVEYS PROVIDED IN JANUARY 2020 AND RECORD PLANS.
2. PROPERTY LINES ARE SHOWN FOR REFERENCE ONLY.
3. OWNERSHIP INFORMATION SHOWN ON SCHEMATIC OBTAINED FROM NACOGDOCHES COUNTY APPRAISAL DISTRICTS.
4. ADA RAMPS, SIDEWALKS, AND DRIVEWAY LOCATIONS ARE PRELIMINARY AND SUBJECT TO CHANGE. FINAL LOCATIONS TO BE DETERMINED DURING THE FINAL DESIGN PHASE OF THE PROJECT.
5. DIMENSIONS ARE TO EDGE OF PAVEMENT OR NOMINAL FACE OF CURB, RAIL, BARRIER, OR WALL (UNLESS NOTED OTHERWISE).
6. SUPERELEVATION AXIS OF ROTATION IS ABOUT THE PGL.
7. EXISTING PAVEMENT AND BRIDGES LOCATED WITHIN LIMITS OF PROPOSED RECONSTRUCTION WILL BE REMOVED (UNLESS NOTED OTHERWISE).
8. CURBS ON FRONTAGE ROADS AND CROSS STREETS ARE TYPE II (UNLESS NOTED OTHERWISE).
9. CONVENTIONAL ROADWAY SIGNAGE (SMALL SIGNS) ARE NOT SHOWN AND WILL BE DEVELOPED DURING THE PS&E PHASE OF THE PROJECT.
10. BRIDGE APPROACH SLAB LIMITS WILL BE DEVELOPED AT THE PS&E PHASE.
11. DRIVEWAY LOCATIONS ARE PRELIMINARY.

LEGEND

▨	PAVEMENT REMOVAL
🟨	MAINLANES
🟩	FRONTAGE ROADS
🟦	RAMPS / DIRECT CONNECTORS
🟧	BRIDGES
🟦	CROSS STREETS/LOCAL ROADS
🟪	DRIVEWAYS
▨	SIDEWALKS
▨	TRUCK PARKING
■	EXISTING PAVEMENT
▨	POTENTIAL DISPLACEMENT
—	PROPOSED RETAINING WALL
-·-	PROPOSED RIGHT-OF-WAY
-·-	EXISTING RIGHT-OF-WAY
- - -	BRIDGE BENT CENTERLINE
—	PARCEL LINES
S96	PARCEL ID
→	TRAFFIC ARROW

ID	PARCEL ID	OWNER NAME	ADDRESS
N35	11281	7515 NW STALLINGS LLC	US HIGHWAY 59 N NACOGDOCHES COUNTY, TX
N36	4462	7515 NW STALLINGS LLC	7645 US HIGHWAY 59 N NACOGDOCHES COUNTY, TX
N37	UNKNOWN	BRIDWELL BENNIE REX	UNKNOWN
N38	4464	WEATHERLY MARTHA GAIL B	US HIGHWAY 59 N NACOGDOCHES COUNTY, TX
N39	4463	MCMILLAN MAXINE B	FEEDER ACCESS RD NACOGDOCHES COUNTY, TX
N40	4466	SAENZ NOEL & RAQUEL ARCE	170 FEEDER ACCESS RD NACOGDOCHES COUNTY, TX
N41	4465	PINEDA JUAN CRUZ & KIMBERLY	274 FEEDER ACCESS RD NACOGDOCHES COUNTY, TX
N42	4466	SAENZ NOEL & RAQUEL ARCE	170 FEEDER ACCESS RD NACOGDOCHES COUNTY, TX
N43	4500	GUSEMAN BENJAMIN F	144 OLDSMOBILE DR NACOGDOCHES COUNTY, TX
N44	4500	GUSEMAN BENJAMIN F	144 OLDSMOBILE DR NACOGDOCHES COUNTY, TX
N45	4500	GUSEMAN BENJAMIN F	144 OLDSMOBILE DR NACOGDOCHES COUNTY, TX
N46	4515	COLEMAN KATHLEEN	8207 US HIGHWAY 59 N NACOGDOCHES COUNTY, TX
N47	75372	MILLS DORIS CARPENTER	237 COUNTY ROAD 103 NACOGDOCHES COUNTY, TX
N48	66264	SCROGGINS WILLIE JR ETAL	COUNTY ROAD 103 NACOGDOCHES COUNTY, TX
N49	4522	SCROGGINS WILLIAM J & MILDRED	8293 US HIGHWAY 59 N NACOGDOCHES COUNTY, TX
N50	4523	SCROGGINS WILLIAM & PAT CURL	8319 US HIGHWAY 59 N NACOGDOCHES COUNTY, TX
N51	4521	FISHER FINANCIAL LLC	248 COUNTY ROAD 103 NACOGDOCHES COUNTY, TX
N52	11134	Multiple Owner Account	9009 US HIGHWAY 59 N NACOGDOCHES COUNTY, TX
N53	81995	RUSSFAM PROPERTIES LLC	8647 US HIGHWAY 59 N NACOGDOCHES COUNTY, TX
N54	11142	FLECKENSTEIN LOREN D & CONNIE	NACOGDOCHES COUNTY, TX
N55	11136	FLECKENSTEIN LOREN D & CONNIE	NACOGDOCHES COUNTY, TX
N56	2792	FLECKENSTEIN LOREN D & CONNIE	691 COUNTY ROAD 101 NACOGDOCHES COUNTY, TX
N57	2793	FLECKENSTEIN LOREN D & CONNIE	COUNTY ROAD 101 NACOGDOCHES COUNTY, TX
N58	202238	FLECKENSTEIN LOREN D & CONNIE	US HIGHWAY 59 N NACOGDOCHES COUNTY, TX
N59	2796	GREENVILLE AUTOMATIC GAS	US HIGHWAY 59 N NACOGDOCHES COUNTY, TX
N60	102788	SPECK ARTHUR & DEANNA	10295 US HIGHWAY 59 N NACOGDOCHES COUNTY, TX
N103	4535	JENTZ GARY A	8079 NORTH ST NACOGDOCHES COUNTY, TX
N104	4534	SLOANE JOHN W	NORTH ST NACOGDOCHES COUNTY, TX
N105	4533	DILLON KEVIN & MARCIA	8025 NORTH ST NACOGDOCHES COUNTY, TX
N106	4532	RANDALL JAMES ALLEN	NORTH ST NACOGDOCHES COUNTY, TX
N107	4531	RANDALL JAMES ALLEN	8103 NORTH ST NACOGDOCHES COUNTY, TX
N108	62312	RANDALL JAMES ALLEN	8025 NORTH ST NACOGDOCHES COUNTY, TX
N109	104531	Multiple Owner Account	8107 NORTH ST NACOGDOCHES COUNTY, TX
N110	4529	LAIDLER BRADLEY T	8225 NORTH ST NACOGDOCHES COUNTY, TX
N111	4530	BUCKNER HELEN JEAN IRREV TRST	NORTH ST NACOGDOCHES COUNTY, TX
N112	4467	B & W ENTERPRISES LLP	8705 US HIGHWAY 259 NACOGDOCHES COUNTY, TX
N113	4468	HOLLAND HEATHER MELISSA	8709 US HIGHWAY 259 NACOGDOCHES COUNTY, TX
N114	4469	Multiple Owner Account	8879 US HIGHWAY 259 NACOGDOCHES COUNTY, TX
S26	19181	WHITE JOHN S LEASING LLC SERIES F	US HIGHWAY 59 N NACOGDOCHES COUNTY, TX
S27	19182	WINGATE ARCHITECTURAL	US HIGHWAY 59 N NACOGDOCHES COUNTY, TX
S28	19183	CROOKED CREEK ENTERPRISES LLC &	7604 US HIGHWAY 59 N NACOGDOCHES COUNTY, TX
S29	19180	WHITE JOHN S LEASING LLC SERIES E	7608 US HIGHWAY 59 N NACOGDOCHES COUNTY, TX
S30	51861	WHITE JOHN S LEASING LLC SERIES A	7612 US HIGHWAY 59 N NACOGDOCHES COUNTY, TX
S31	11275	STEPHENSON PEGGY LYNETTE	230 MYRL RD NACOGDOCHES COUNTY, TX
S32	11271	COMMANDER MARIE KOONCE	135 MYRL RD NACOGDOCHES COUNTY, TX
S33	111273	PITTS CYNTHIA M	241 MYRL RD NACOGDOCHES COUNTY, TX
S34	11274	COMMANDER DAVID & ROSE	275 MYRL RD NACOGDOCHES COUNTY, TX
S35	4536	BRIDWELL BENNIE REX	7961 COUNTY ROAD 808 NACOGDOCHES COUNTY, TX
S36	67151	BRIDWELL BENNIE REX	8307 NORTH ST NACOGDOCHES COUNTY, TX
S37	17704	TORRES LAZARO	216 E ACCESS RD NACOGDOCHES COUNTY, TX
S38	17705	TORRES LAZARO & VICTORIA	169 CARGAL LN NACOGDOCHES COUNTY, TX
S39	4527	TORRES LAZARO	216 E ACCESS RD NACOGDOCHES COUNTY, TX
S40	19151	LAIRD LYNN & JONNIE	194 COUNTY ROAD 2091 NACOGDOCHES COUNTY, TX
S41	19150	MANN ALAN NEAL	193 COUNTY ROAD 2091 NACOGDOCHES COUNTY, TX
S42	19149	WILSON ROBERT & AMBER	8316 US HIGHWAY 59 N NACOGDOCHES COUNTY, TX
S43	UNKNOWN	JONES EARL & ALMARIE	UNKNOWN
S44	11164	LOPEZ ALBINO GARCIA	8358 US HIGHWAY 59 N NACOGDOCHES COUNTY, TX
S45	19148	ROBINSON OCIE,WILLIAM , & AMY ROBINSON WEATHERLY	111 COUNTY ROAD 2092 NACOGDOCHES COUNTY, TX
S46	19153	BEASLEY R SCOTT & PAULA	189 COUNTY ROAD 2092 NACOGDOCHES COUNTY, TX
S47	11163	Multiple Owner Account	8776 US HIGHWAY 59 N NACOGDOCHES COUNTY, TX
S48	11140	MOTLEY SUSAN TUCKER	NACOGDOCHES COUNTY, TX
S49	83451	BRAULIO HENRY	195 COUNTY ROAD 101 NACOGDOCHES COUNTY, TX
S50	11155	KING CHRISTKEN & CASITY	181 COUNTY ROAD 101 NACOGDOCHES COUNTY, TX
S51	11156	JACKSON DERRICK & ASHLEY	118 COUNTY ROAD 1011 NACOGDOCHES COUNTY, TX
S52	11143	KROLL RANDALL & BRITTNEY	162 COUNTY ROAD 1011 NACOGDOCHES COUNTY, TX
S53	62710	LUNSFORD SIERRA K	190 COUNTY ROAD 1011 NACOGDOCHES COUNTY, TX
S54	11152	SHOEMAKER DORIS M	208 COUNTY ROAD 1011 NACOGDOCHES COUNTY, TX
S55	11150	WELLS RICHARD & STACY BURFORD	1925 COUNTY ROAD 205 NACOGDOCHES COUNTY, TX
S56	11157	GRIFFIN JIMMY L	COUNTY ROAD 101 NACOGDOCHES COUNTY, TX
S57	11154	GRIFFIN JIMMY L	172 COUNTY ROAD 101 NACOGDOCHES COUNTY, TX
S58	11151	HURST WESLEY A	160 COUNTY ROAD 101 NACOGDOCHES COUNTY, TX
S59	11148	MUCKELROY PEGGY	1975 COUNTY ROAD 205 NACOGDOCHES COUNTY, TX
S60	2794	AMDI INC	9778 US HIGHWAY 59 N NACOGDOCHES COUNTY, TX
S61	11161	STEWART RANDY & PATRICIA	2038 COUNTY ROAD 205 NACOGDOCHES COUNTY, TX
S62	2802	HALEY CHARLES VICTOR	2118 COUNTY ROAD 205 NACOGDOCHES COUNTY, TX
S63	2801	Multiple Owner Account	10350 US HIGHWAY 59 N NACOGDOCHES COUNTY, TX
S105	4528	GONZALEZ-FIERROS FREDI	8000 NORTH ST NACOGDOCHES COUNTY, TX
S107	60303	MCMILLAN MALCOLM JR ESTATE	NORTH ST NACOGDOCHES COUNTY, TX
S108	17706	MCMILLAN MALCOLM JR ESTATE	CARGAL LN NACOGDOCHES COUNTY, TX
S113	4504	GUSEMAN BENJAMIN	8712 US HIGHWAY 259 NACOGDOCHES COUNTY, TX

US 59

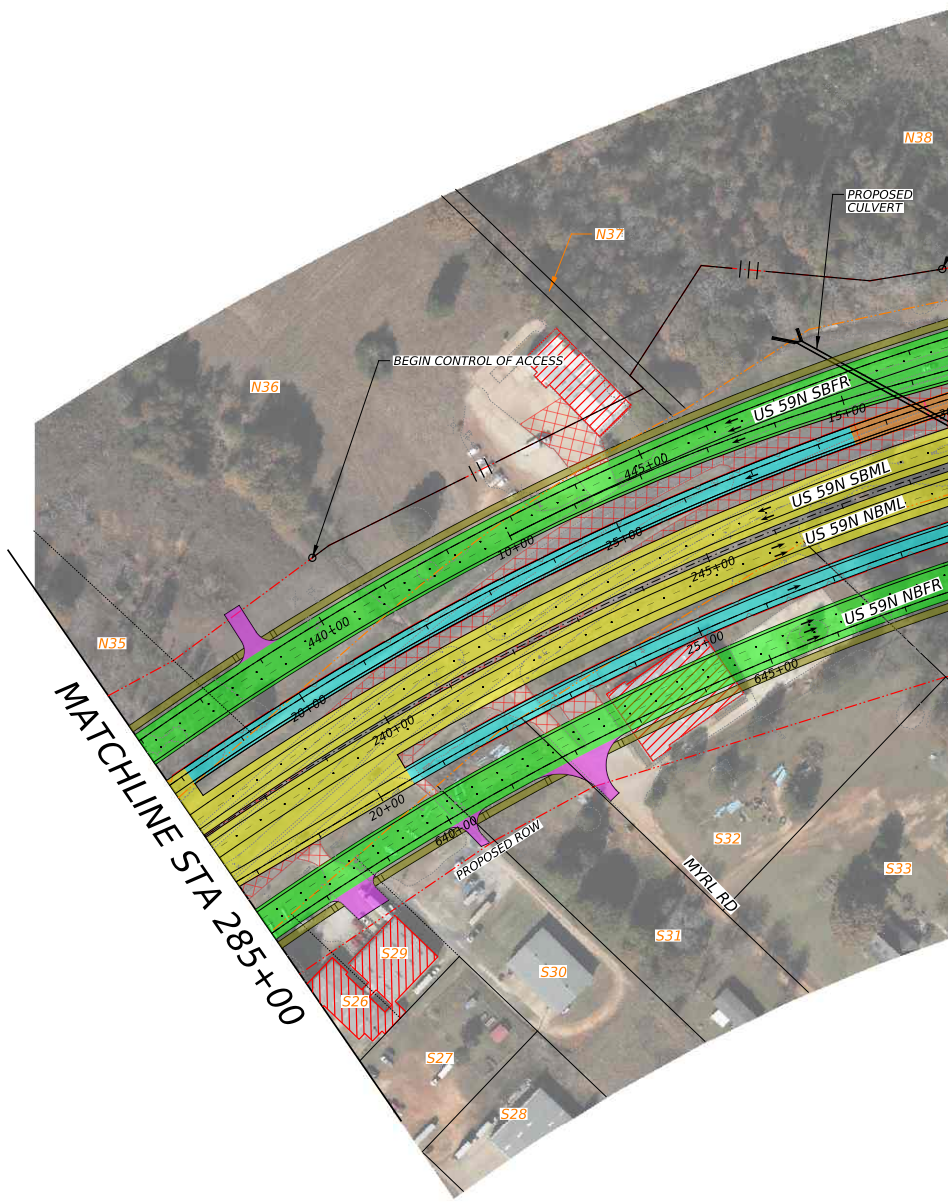

N36
N37
PROPOSED CULVERT
BEGIN CONTROL OF ACCESS
N38
N35
US 59N SBFR
US 59N SBML
US 59N NBML
US 59N NBFR
PROPOSED ROW
MYRL RD
S26
S27
S28
S29
S30
S31
S32
S33
MATCHLINE STA 285+00

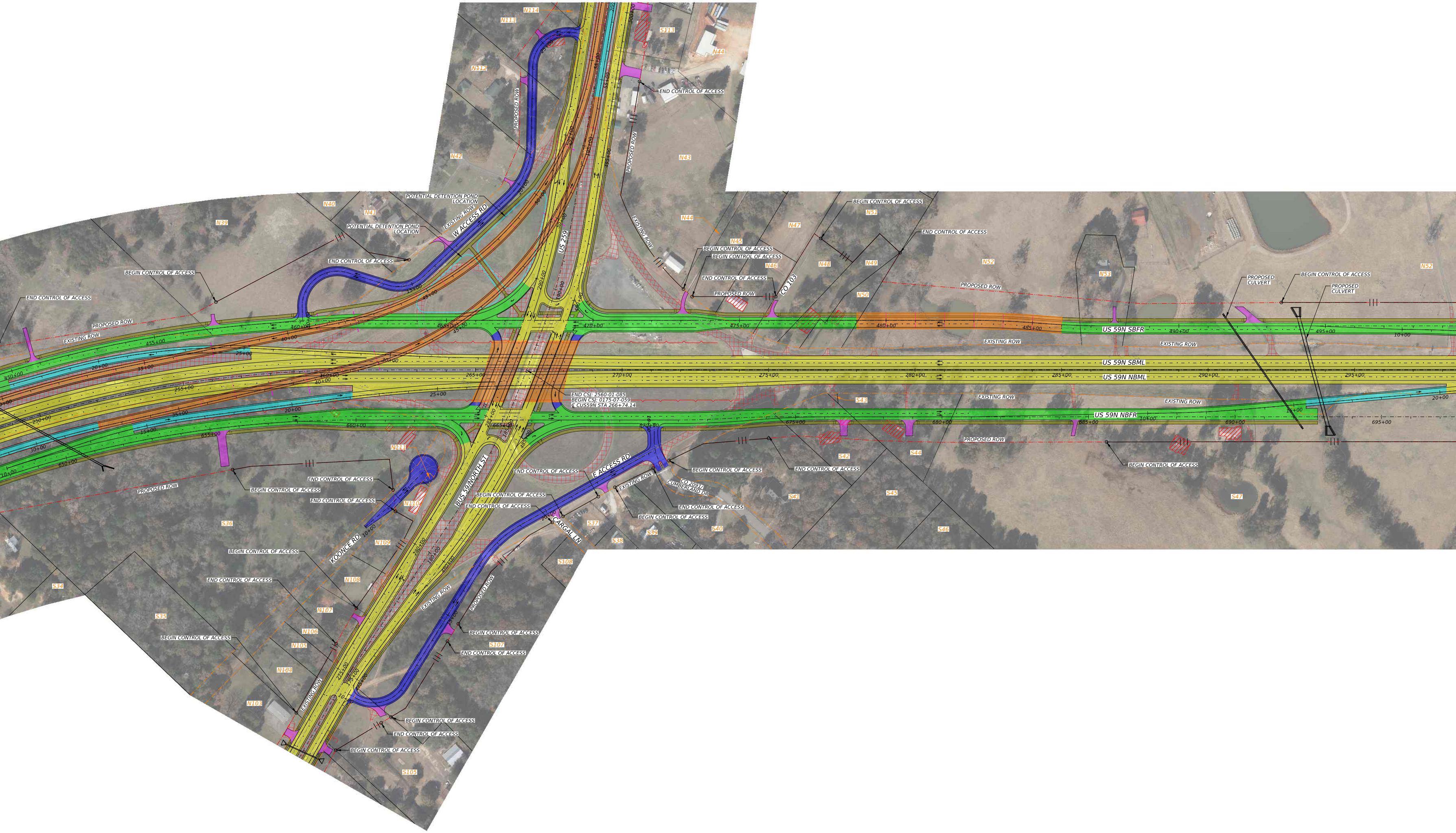
US 59N SBFR
US 59N SBML
US 59N NBML
US 59N NBFR
US 259
BUS 59/NORTH ST
W ACCESS RD
E ACCESS RD
KOONCE RD
CARGAL LN
CO 103
CO 2091/ CUMBERLAND DR
END CSJ: 2560-01-085
BEGIN CSJ: 0175-07-059
℄ CUS59N STA 266+74.14
POTENTIAL DETENTION POND LOCATION
POTENTIAL DETENTION POND LOCATION
PROPOSED CULVERT
PROPOSED CULVERT
PROPOSED ROW
EXISTING ROW
BEGIN CONTROL OF ACCESS
END CONTROL OF ACCESS
265+00
270+00
275+00
280+00
285+00
290+00
295+00
455+00
460+00
465+00
470+00
475+00
480+00
485+00
490+00
495+00
650+00
655+00
660+00
665+00
670+00
675+00
680+00
685+00
690+00
695+00
N39
N40
N41
N42
N43
N44
N45
N46
N47
N48
N49
N50
N51
N52
N53
N103
N104
N105
N106
N107
N108
N109
N110
N111
N112
N113
N114
S32
S34
S35
S36
S37
S38
S39
S40
S41
S42
S43
S44
S45
S46
S47
S105
S107
S108
S213

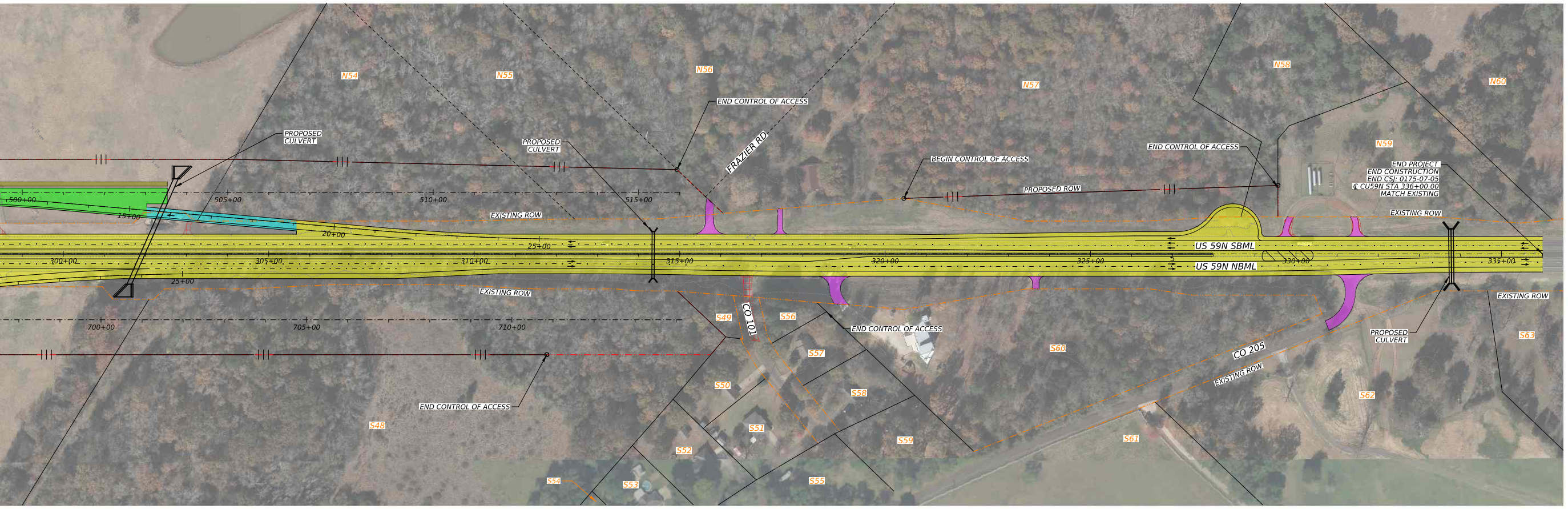
N54
N55
N56
N57
N58
N59
N60
END CONTROL OF ACCESS
PROPOSED CULVERT
PROPOSED CULVERT
FRAZIER RD
BEGIN CONTROL OF ACCESS
PROPOSED ROW
END CONTROL OF ACCESS
END PROJECT
END CONSTRUCTION
END CSJ: 0175-07-05
℄ CU59N STA 336+00.00
MATCH EXISTING
EXISTING ROW
500+00
505+00
510+00
515+00
15+00
20+00
25+00
300+00
305+00
310+00
315+00
320+00
325+00
330+00
335+00
US 59N SBML
US 59N NBML
25+00
EXISTING ROW
EXISTING ROW
700+00
705+00
710+00
CO 101
S49
S56
END CONTROL OF ACCESS
S57
S50
S58
S60
PROPOSED CULVERT
S63
CO 205
EXISTING ROW
S62
END CONTROL OF ACCESS
S48
S51
S52
S59
S61
S54
S53
S55

Texas Department of Transportation

© 2023

DESIGN SCHEMATIC

KELLY MORRIS, P.E.
LUFKIN DISTRICT ENGINEER

ROLL 2 OF 3

DATE:	STATE DISTRICT	COUNTY	CONTROL NO.	SEC NO.	JOB NO.
8/3/2023	TX,LFK	NACO	2560,0174, 0175	01,07	075, 059, 080

ROADWAY	FUNCTIONAL CLASSIFICATION	DESIGN SPEEDS
US 59 MAINLANES	FREEWAY	70 MPH
US 259 MAINLANES	PRINCIPAL ARTERIAL	50 MPH
DIRECT CONNECTORS	FREEWAY	45 MPH
RAMPS	FREEWAY	50 MPH
FRONTAGE ROADS	MAJOR COLLECTOR	45 MPH
CROSS STREETS	VARIES	30 MPH
ACESS ROADS	VARIES	20 MPH

PROJECT LOCATION MAP

NACOGDOCHES COUNTY

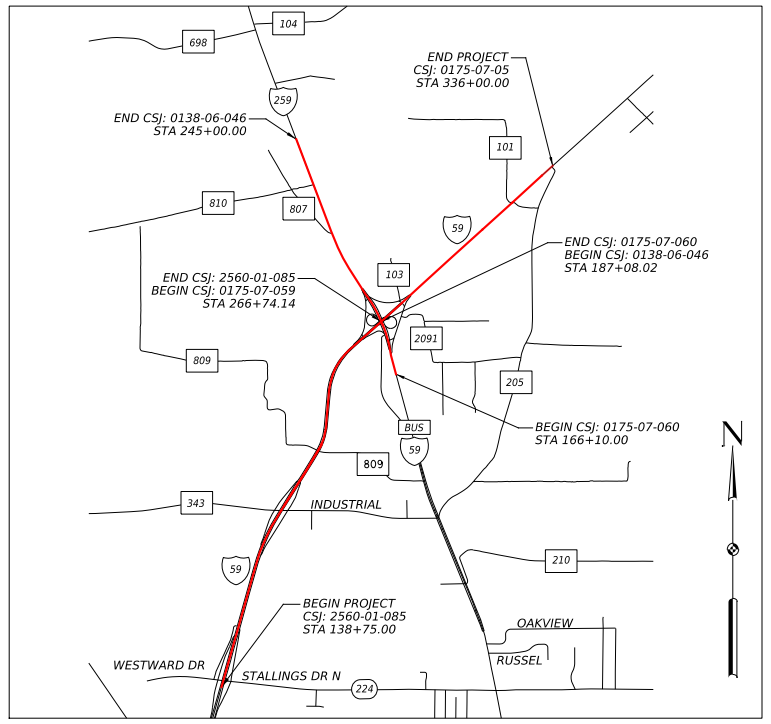
698
104
259
END PROJECT
CSJ: 0175-07-05
STA 336+00.00
END CSJ: 0138-06-046
STA 245+00.00
101
810
807
59
END CSJ: 0175-07-060
BEGIN CSJ: 0138-06-046
STA 187+08.02
END CSJ: 2560-01-085
BEGIN CSJ: 0175-07-059
STA 266+74.14
103
2091
809
205
BUS
59
BEGIN CSJ: 0175-07-060
STA 166+10.00
N
809
343
INDUSTRIAL
210
59
BEGIN PROJECT
CSJ: 2560-01-085
STA 138+75.00
OAKVIEW
RUSSEL
WESTWARD DR
STALLINGS DR N
224

US 59 PROJECT LENGTH	FEDERAL AID PROJECT NO.	FED. RD. DIV. NO.	HIGHWAY NUMBER
3.74 MILES		6	US 59

PRELIMINARY
SUBJECT TO REVISIONS

SCHEMATIC PREPARED BY:

JASON A. RICHTER	114508
NAME	P.E. NUMBER

AUGUST 2023
DATE

NOT INTENDED FOR CONSTRUCTION,
BIDDING, OR PERMIT PURPOSES

SCALE:1"=100'-H

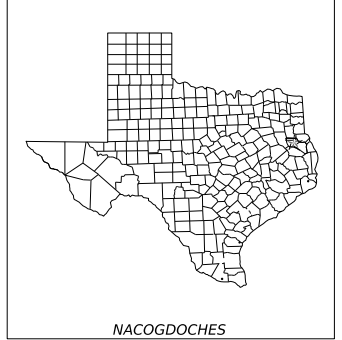
NACOGDOCHES

TEXAS COUNTY MAP (N.T.S.)

HDR Engineering, Inc.
Firm Registration No. F-754

17111 Preston Road, Suite 300
Dallas, Texas 75248-1229
972.960.4400

US59N-RD-TTL-BLK-19.dgn

Texas Department of Transportation
© 2023

DESIGN SCHEMATIC

KELLY MORRIS, P.E.
LUFKIN DISTRICT ENGINEER

ROLL 3 OF 3

DATE:	STATE DISTRICT	COUNTY	CONTROL NO.	SEC NO.	JOB NO.
8/3/2023	TX,LFK	NACO	2560,0174, 0175	01,07	075, 059, 080

ROADWAY	FUNCTIONAL CLASSIFICATION	DESIGN SPEEDS
US 59 MAINLANES	FREEWAY	70 MPH
US 259 MAINLANES	PRINCIPAL ARTERIAL	50 MPH
DIRECT CONNECTORS	FREEWAY	45 MPH
RAMPS	FREEWAY	50 MPH
FRONTAGE ROADS	MAJOR COLLECTOR	45 MPH
CROSS STREETS	VARIES	30 MPH
ACESS ROADS	VARIES	20 MPH

PROJECT LOCATION MAP

NACOGDOCHES COUNTY

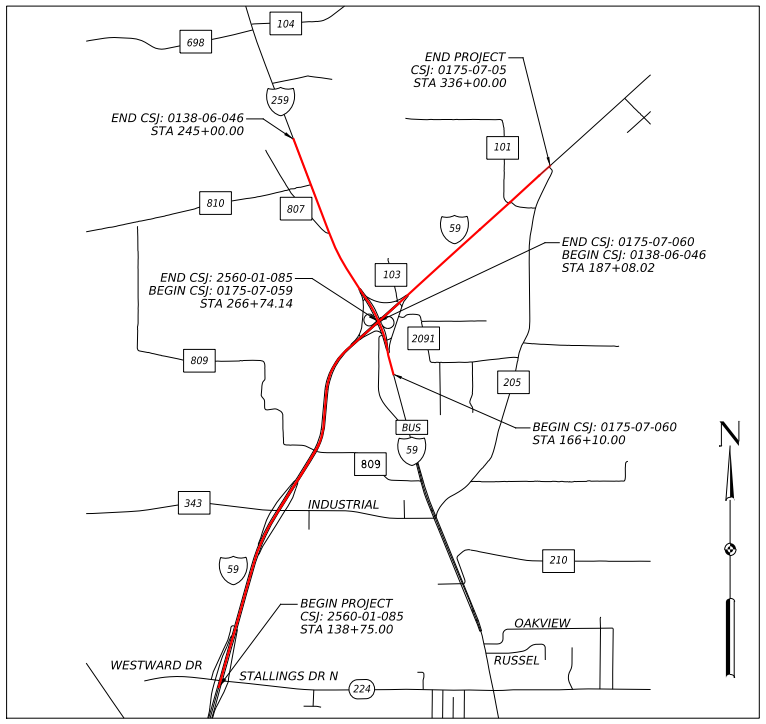
104
698
259
END PROJECT
CSJ: 0175-07-05
STA 336+00.00
END CSJ: 0138-06-046
STA 245+00.00
101
810
807
59
103
END CSJ: 2560-01-085
BEGIN CSJ: 0175-07-059
STA 266+74.14
END CSJ: 0175-07-060
BEGIN CSJ: 0138-06-046
STA 187+08.02
2091
809
205
BUS
59
BEGIN CSJ: 0175-07-060
STA 166+10.00
809
343
INDUSTRIAL
N
210
59
BEGIN PROJECT
CSJ: 2560-01-085
STA 138+75.00
OAKVIEW
RUSSEL
WESTWARD DR
STALLINGS DR N
224

US 59 PROJECT LENGTH	FEDERAL AID PROJECT NO.	FED. RD. DIV. NO.	HIGHWAY NUMBER
3.74 MILES		6	US 59

PRELIMINARY
SUBJECT TO REVISIONS

SCHEMATIC PREPARED BY:

JASON A. RICHTER — NAME
114508 — P.E. NUMBER
AUGUST 2023 — DATE

NOT INTENDED FOR CONSTRUCTION,
BIDDING, OR PERMIT PURPOSES

SCALE:1"=100'-H

NACOGDOCHES

TEXAS COUNTY MAP (N.T.S.)

HDR Engineering, Inc.
Firm Registration No. F-754

17111 Preston Road, Suite 300
Dallas, Texas 75248-1229
972.960.4400

US59N-RD-TTL-BLK-19.dgn

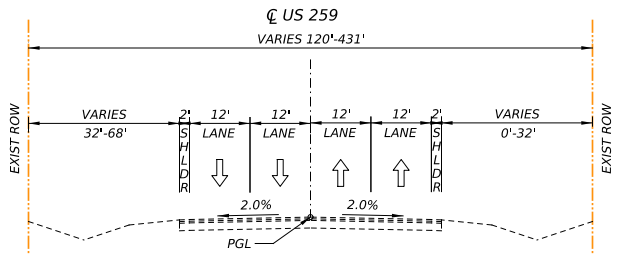
℄ US 259
VARIES 120'-431'
EXIST ROW
VARIES 32'-68'
2' SHLDR
12' LANE
12' LANE
12' LANE
12' LANE
2' SHLDR
VARIES 0'-32'
EXIST ROW
2.0%
2.0%
PGL

US 259
EXISTING TYPICAL SECTION
SOUTH OF US 59

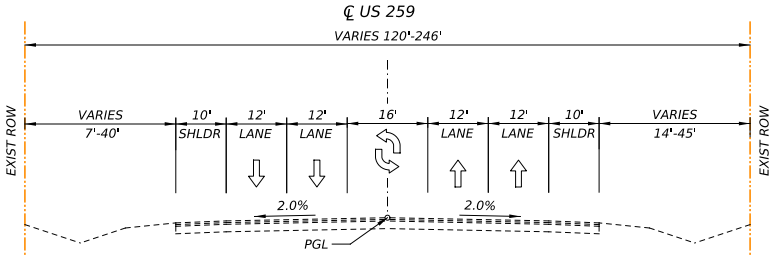
℄ US 259
VARIES 120'-246'
EXIST ROW
VARIES 7'-40'
10' SHLDR
12' LANE
12' LANE
16'
12' LANE
12' LANE
10' SHLDR
VARIES 14'-45'
EXIST ROW
2.0%
2.0%
PGL

US 259
EXISTING TYPICAL SECTION
NORTH OF US 59

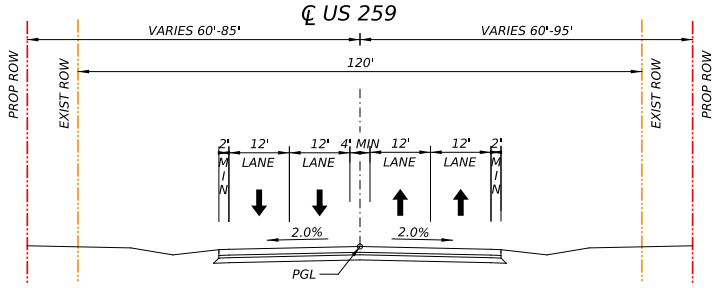
℄ US 259
VARIES 60'-85'
VARIES 60'-95'
PROP ROW
EXIST ROW
120'
EXIST ROW
PROP ROW
2' MIN
12' LANE
12' LANE
4' MIN
12' LANE
12' LANE
2' MIN
2.0%
2.0%
PGL

US 259
PROPOSED TYPICAL SECTION
FROM STA 166+10.00 TO STA 169+07.61

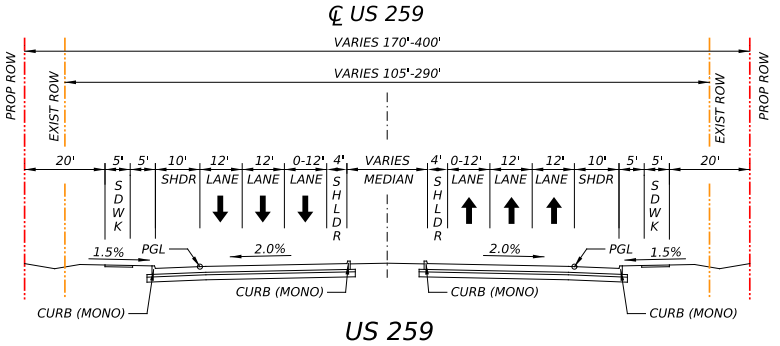
℄ US 259
VARIES 170'-400'
VARIES 105'-290'
PROP ROW
EXIST ROW
EXIST ROW
PROP ROW
20'
5' SDWK
5'
10' SHDR
12' LANE
12' LANE
0-12' LANE
4' SHLDR
VARIES MEDIAN
4' SHLDR
0-12' LANE
12' LANE
12' LANE
10' SHDR
5'
5' SDWK
20'
1.5%
PGL
2.0%
2.0%
PGL
1.5%
CURB (MONO)
CURB (MONO)
CURB (MONO)
CURB (MONO)

US 259
PROPOSED TYPICAL SECTION
FROM STA 169+07.61 TO STA 196+71.81

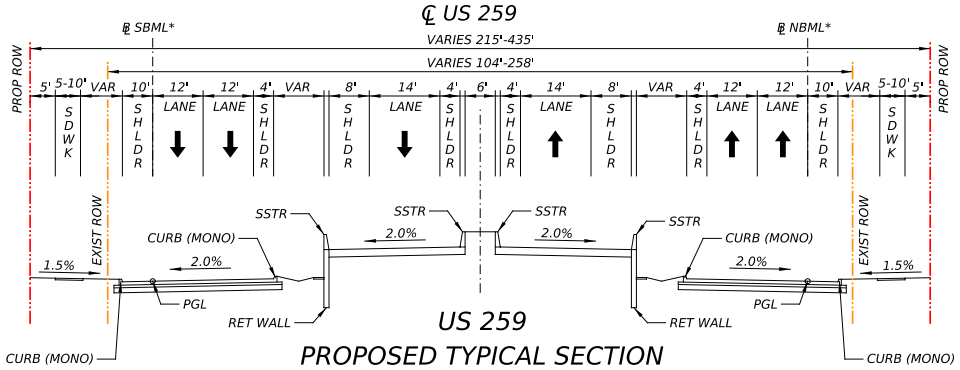
℄ US 259
℄ SBML*
℄ NBML*
VARIES 215'-435'
VARIES 104'-258'
PROP ROW
PROP ROW
5'
5-10' SDWK
VAR
10' SHLDR
12' LANE
12' LANE
4' SHLDR
VAR
8' SHLDR
14' LANE
4' SHLDR
6'
4' SHLDR
14' LANE
8' SHLDR
VAR
4' SHLDR
12' LANE
12' LANE
10' SHLDR
VAR
5-10' SDWK
5'
EXIST ROW
EXIST ROW
SSTR
SSTR
SSTR
SSTR
CURB (MONO)
CURB (MONO)
2.0%
2.0%
2.0%
2.0%
1.5%
1.5%
PGL
PGL
RET WALL
RET WALL
CURB (MONO)
CURB (MONO)

US 259
PROPOSED TYPICAL SECTION
FROM STA 196+71.81 TO STA 217+62.61
*SBML DC STARTS AT STA 201+41.29
*NBML DC ENDS AT STA 210+93.09

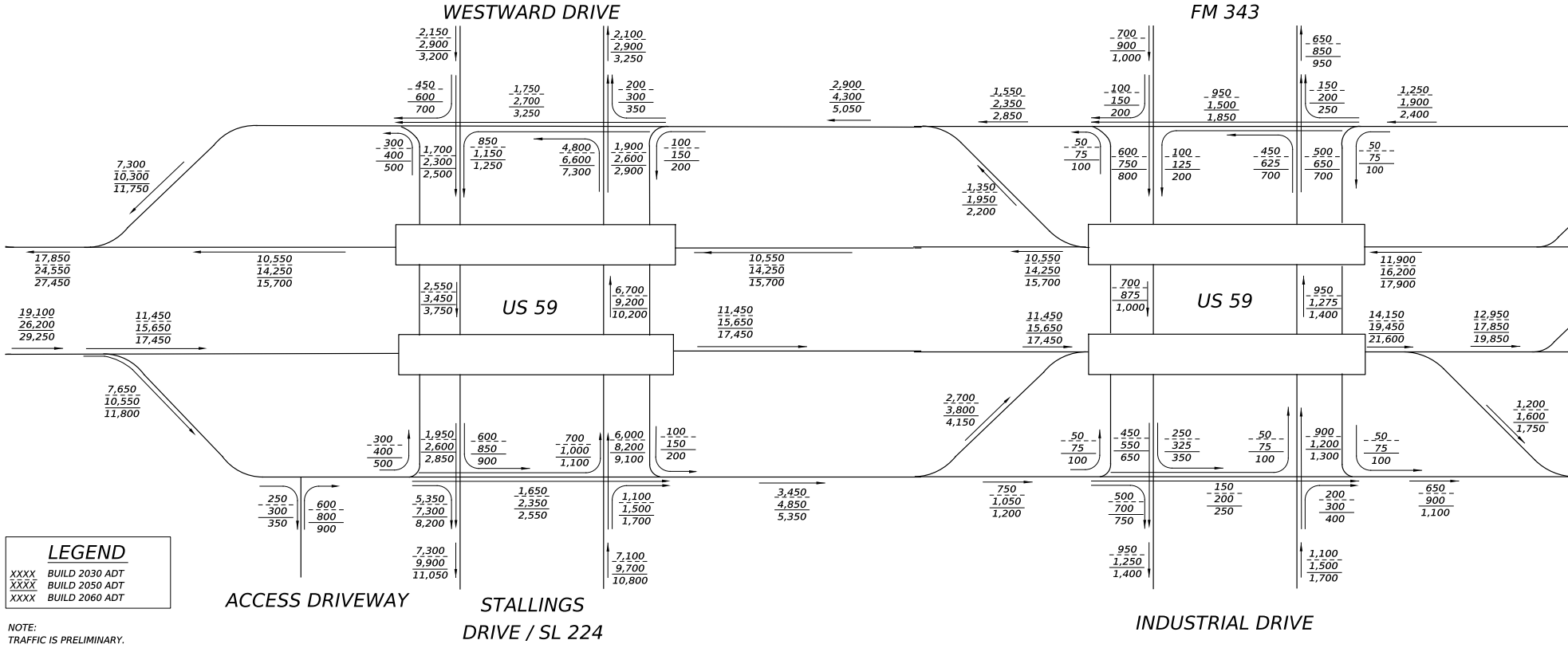
WESTWARD DRIVE
FM 343
US 59
US 59
ACCESS DRIVEWAY
STALLINGS
DRIVE / SL 224
INDUSTRIAL DRIVE
LEGEND
XXXX BUILD 2030 ADT
XXXX BUILD 2050 ADT
XXXX BUILD 2060 ADT

NOTE:
TRAFFIC IS PRELIMINARY.

US 259

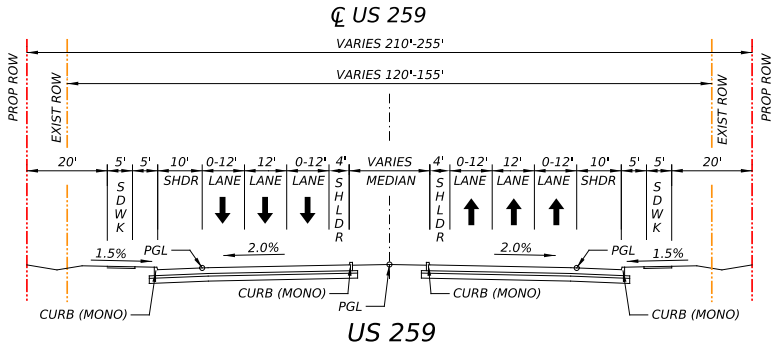
℄ US 259
VARIES 210'-255'
VARIES 120'-155'
PROP ROW
EXIST ROW
EXIST ROW
PROP ROW
20'
5'
5'
10'
0-12'
12'
0-12'
4'
VARIES
4'
0-12'
12'
0-12'
10'
5'
5'
20'
SDWK
SHDR
LANE
LANE
LANE
SHLDR
MEDIAN
SHLDR
LANE
LANE
LANE
SHDR
SDWK
1.5%
PGL
2.0%
2.0%
PGL
1.5%
CURB (MONO)
CURB (MONO)
PGL
CURB (MONO)
CURB (MONO)

US 259

PROPOSED TYPICAL SECTION

FROM STA 217+62.61 TO STA 241+98.39

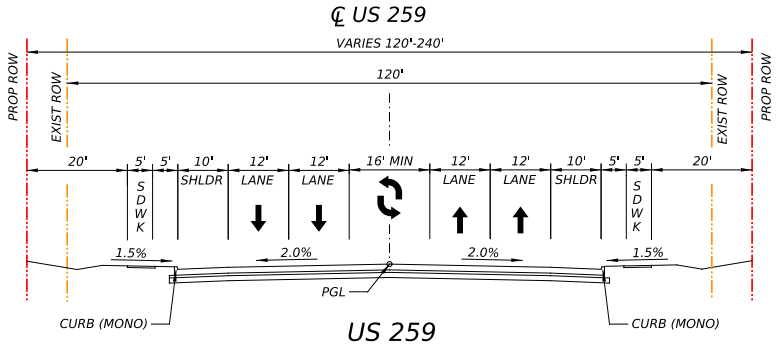
℄ US 259
VARIES 120'-240'
120'
PROP ROW
EXIST ROW
EXIST ROW
PROP ROW
20'
5'
5'
10'
12'
12'
16' MIN
12'
12'
10'
5'
5'
20'
SDWK
SHLDR
LANE
LANE
LANE
LANE
SHLDR
SDWK
1.5%
2.0%
2.0%
1.5%
PGL
CURB (MONO)
CURB (MONO)

US 259

PROPOSED TYPICAL SECTION

FROM STA 241+98.39 TO STA 245+00.00

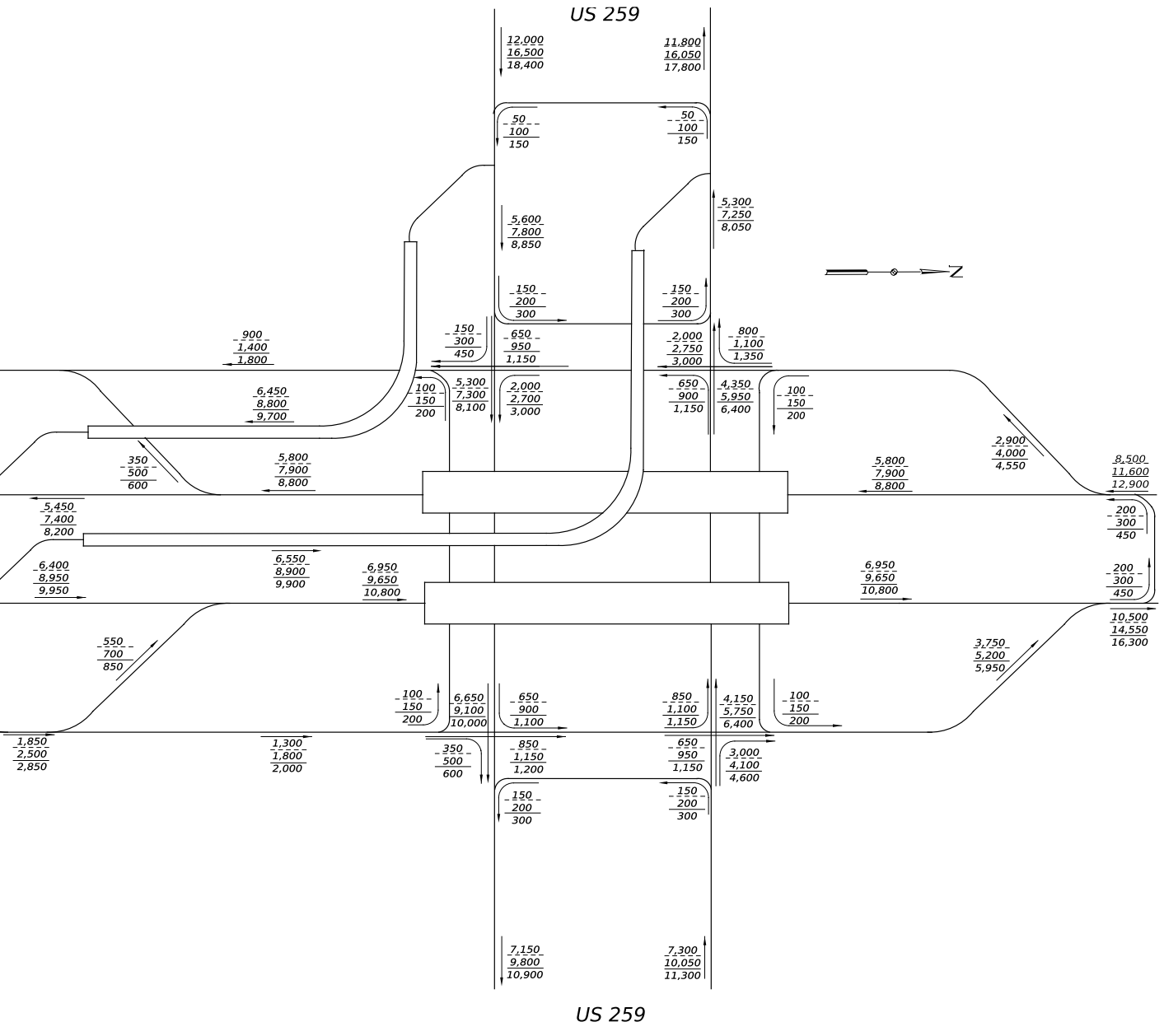
US 259
12,000 16,500 18,400
11,800 16,050 17,800
50 100 150
50 100 150
5,600 7,800 8,850
5,300 7,250 8,050
150 200 300
150 200 300
900 1,400 1,800
150 300 450
650 950 1,150
2,000 2,750 3,000
800 1,100 1,350
6,450 8,800 9,700
100 150 200
5,300 7,300 8,100
2,000 2,700 3,000
650 900 1,150
4,350 5,950 6,400
100 150 200
2,900 4,000 4,550
350 500 600
5,800 7,900 8,800
5,800 7,900 8,800
8,500 11,600 12,900
5,450 7,400 8,200
200 300 450
6,400 8,950 9,950
6,550 8,900 9,900
6,950 9,650 10,800
6,950 9,650 10,800
200 300 450
10,500 14,550 16,300
550 700 850
3,750 5,200 5,950
100 150 200
6,650 9,100 10,000
650 900 1,100
850 1,100 1,150
4,150 5,750 6,400
100 150 200
1,850 2,500 2,850
1,300 1,800 2,000
350 500 600
850 1,150 1,200
650 950 1,150
3,000 4,100 4,600
150 200 300
150 200 300
7,150 9,800 10,900
7,300 10,050 11,300
US 259

NOTES

1. EXISTING FEATURES WERE NOT FIELD SURVEYED. SCHEMATICS ARE BASED UPON AERIAL SURVEYS PROVIDED IN JANUARY 2020 AND RECORD PLANS.
2. PROPERTY LINES ARE SHOWN FOR REFERENCE ONLY.
3. OWNERSHIP INFORMATION SHOWN ON SCHEMATIC OBTAINED FROM NACOGDOCHES COUNTY APPRAISAL DISTRICTS.
4. ADA RAMPS, SIDEWALKS, AND DRIVEWAY LOCATIONS ARE PRELIMINARY AND SUBJECT TO CHANGE. FINAL LOCATIONS TO BE DETERMINED DURING THE FINAL DESIGN PHASE OF THE PROJECT.
5. DIMENSIONS ARE TO EDGE OF PAVEMENT OR NOMINAL FACE OF CURB, RAIL, BARRIER, OR WALL (UNLESS NOTED OTHERWISE).
6. SUPERELEVATION AXIS OF ROTATION IS ABOUT THE PGL.
7. EXISTING PAVEMENT AND BRIDGES LOCATED WITHIN LIMITS OF PROPOSED RECONSTRUCTION WILL BE REMOVED (UNLESS NOTED OTHERWISE).
8. CURBS ON FRONTAGE ROADS AND CROSS STREETS ARE TYPE II (UNLESS NOTED OTHERWISE).
9. CONVENTIONAL ROADWAY SIGNAGE (SMALL SIGNS) ARE NOT SHOWN AND WILL BE DEVELOPED DURING THE PS&E PHASE OF THE PROJECT.
10. BRIDGE APPROACH SLAB LIMITS WILL BE DEVELOPED AT THE PS&E PHASE.
11. DRIVEWAY LOCATIONS ARE PRELIMINARY.

LEGEND

▨	PAVEMENT REMOVAL
🟨	MAINLANES
🟩	FRONTAGE ROADS
🟦	RAMPS / DIRECT CONNECTORS
🟧	BRIDGES
🟦	CROSS STREETS/LOCAL ROADS
🟪	DRIVEWAYS
🟫	SIDEWALKS
⬜	TRUCK PARKING
⬛	EXISTING PAVEMENT
▨	POTENTIAL DISPLACEMENT
—^—	PROPOSED RETAINING WALL
—··—	PROPOSED RIGHT-OF-WAY
—··—	EXISTING RIGHT-OF-WAY
– – –	BRIDGE BENT CENTERLINE
—	PARCEL LINES
S96	PARCEL ID
→	TRAFFIC ARROW

ID	PARCEL ID	OWNER NAME	ADDRESS
N100	79142	MCMILLAN MALCOLM JR ESTATE	COUNTY ROAD 808 NACOGDOCHES COUNTY, TX
N101	11261	MCMILLAN MALCOLM JR ESTATE	7723 NORTH ST NACOGDOCHES COUNTY, TX
N102	11266	MCMILLAN MALCOLM JR ESTATE	7907 NORTH ST NACOGDOCHES COUNTY, TX
N103	4535	JENTZ GARY A	8079 NORTH ST NACOGDOCHES COUNTY, TX
N104	4534	SLOANE JOHN W	NORTH ST NACOGDOCHES COUNTY, TX
N105	4533	DILLON KEVIN & MARCIA	8025 NORTH ST NACOGDOCHES COUNTY, TX
N106	4532	RANDALL JAMES ALLEN	NORTH ST NACOGDOCHES COUNTY, TX
N107	4531	RANDALL JAMES ALLEN	8103 NORTH ST NACOGDOCHES COUNTY, TX
N108	62312	RANDALL JAMES ALLEN	8025 NORTH ST NACOGDOCHES COUNTY, TX
N109	104531	Multiple Owner Account	8107 NORTH ST NACOGDOCHES COUNTY, TX
N110	4529	LAIDLER BRADLEY T	8225 NORTH ST NACOGDOCHES COUNTY, TX
N111	4530	BUCKNER HELEN JEAN IRREV TRST	NORTH ST NACOGDOCHES COUNTY, TX
N112	4467	B & W ENTERPRISES LLP	8705 US HIGHWAY 259 NACOGDOCHES COUNTY, TX
N113	4468	HOLLAND HEATHER MELISSA	8709 US HIGHWAY 259 NACOGDOCHES COUNTY, TX
N114	4469	Multiple Owner Account	8879 US HIGHWAY 259 NACOGDOCHES COUNTY, TX
N115	4470	MORRISON JENNIFER	8923 US HIGHWAY 259 NACOGDOCHES COUNTY, TX
N116	4472	FULLER TERRY W & GERI	8989 US HIGHWAY 259 NACOGDOCHES COUNTY, TX
N117	4474	FULLER TERRY W & GERI	US HIGHWAY 259 NACOGDOCHES COUNTY, TX
N118	81894	HENDERSON JAMES	165 COUNTY ROAD 807 NACOGDOCHES COUNTY, TX
N119	81893	HENDERSON JAMES	165 COUNTY ROAD 807 NACOGDOCHES COUNTY, TX
N120	4479	HANNAH BRIAN	COUNTY ROAD 807 NACOGDOCHES COUNTY, TX
N121	4478	ZAVALA ABEL & CELESTE	187 COUNTY ROAD 807 NACOGDOCHES COUNTY, TX
N122	4480	HANNAH BRIAN	211 COUNTY ROAD 807 NACOGDOCHES COUNTY, TX
N123	4481	HANNAH BRIAN	COUNTY ROAD 807 NACOGDOCHES COUNTY, TX
N124	70953	CITY OF NACOGDOCHES	COUNTY ROAD 807 NACOGDOCHES COUNTY, TX
N125	4477	BECK DON ESTATE	9115 US HIGHWAY 259 NACOGDOCHES COUNTY, TX
N126	4493	HANNAH LOGGING CONTRACTORS INC	9143 US HIGHWAY 259 NACOGDOCHES COUNTY, TX
N127	4492	HANNAH BRIAN	9205 US HIGHWAY 259 NACOGDOCHES COUNTY, TX
N128	4491	DUDLEY WYLDA ESTATE	338 COUNTY ROAD 807 NACOGDOCHES COUNTY, TX
N129	4494	DUDLEY NORRIS & VICKY	189 COUNTY ROAD 810 NACOGDOCHES COUNTY, TX
N130	4821	BELL BLAKE & DAVID BELL	120 COUNTY ROAD 810 NACOGDOCHES COUNTY, TX
N131	4822	WALL TAMMY	140 COUNTY ROAD 810 NACOGDOCHES COUNTY, TX
N132	4820	CLIFTON JAMES BAKER	154 COUNTY ROAD 810 NACOGDOCHES COUNTY, TX
N133	64535	REYES HONEY E NEILL	170 COUNTY ROAD 810 NACOGDOCHES COUNTY, TX
N134	4824	NACOGDOCHES COUNTY	9373 US HIGHWAY 259 NACOGDOCHES COUNTY, TX
N135	4823	FULLER TERRY W & GERI	120 ECHO LN NACOGDOCHES COUNTY, TX
N136	4815	SITTON RONNIE	US HIGHWAY 259 NACOGDOCHES COUNTY, TX
N137	4817	ROGERS JIMMY E	122 N VILLAGE LN NACOGDOCHES COUNTY, TX
N138	60975	SIFUENTES JUANA & RUFINO	154 N VILLAGE LN NACOGDOCHES COUNTY, TX
N139	4826	TARPLEY MICHAEL & PATRICIA B	9589 US HIGHWAY 259 NACOGDOCHES COUNTY, TX
N140	4828	TARPLEY MICHAEL & PATRICIA	9617 US HIGHWAY 259 NACOGDOCHES COUNTY, TX
N141	4827	ESCOBAR JARAMILLO JOEL &	9669 US HIGHWAY 259 NACOGDOCHES COUNTY, TX
N142	4813	SITTON GARTH B	9701 US HIGHWAY 259 NACOGDOCHES COUNTY, TX
N143	4830	PINEDA EDGAR & GRACIELA	9745 US HIGHWAY 259 NACOGDOCHES COUNTY, TX
N39	4463	MCMILLAN MAXINE B	FEEDER ACCESS RD NACOGDOCHES COUNTY, TX
N40	4466	SAENZ NOEL & RAQUEL ARCE	170 FEEDER ACCESS RD NACOGDOCHES COUNTY, TX
N41	4465	PINEDA JUAN CRUZ & KIMBERLY	274 FEEDER ACCESS RD NACOGDOCHES COUNTY, TX
N42	4466	SAENZ NOEL & RAQUEL ARCE	170 FEEDER ACCESS RD NACOGDOCHES COUNTY, TX
N43	4500	GUSEMAN BENJAMIN F	144 OLDSMOBILE DR NACOGDOCHES COUNTY, TX
N44	4500	GUSEMAN BENJAMIN F	144 OLDSMOBILE DR NACOGDOCHES COUNTY, TX
N45	4500	GUSEMAN BENJAMIN F	144 OLDSMOBILE DR NACOGDOCHES COUNTY, TX
N46	4515	COLEMAN KATHLEEN	8207 US HIGHWAY 59 N NACOGDOCHES COUNTY, TX
N48	66264	SCROGGINS WILLIE JR ETAL	COUNTY ROAD 103 NACOGDOCHES COUNTY, TX
S100	11204	COOK JULIA RYAN MORRIS	7708 NORTH ST NACOGDOCHES COUNTY, TX
S101	71066	STEPHEN MARTIN PROPERTIES LLC	7720 NORTH ST NACOGDOCHES COUNTY, TX
S102	71067	STEPHEN MARTIN PROPERTIES LLC	7722 NORTH ST NACOGDOCHES COUNTY, TX
S103	11206	WEEMS MARY KATE & ZACHARY K WEEMS	7906 NORTH ST NACOGDOCHES COUNTY, TX
S104	4524	ENGELKING SAMUEL J & KAMRI D	7918 NORTH ST NACOGDOCHES COUNTY, TX
S105	4528	GONZALEZ-FIERROS FREDI	8000 NORTH ST NACOGDOCHES COUNTY, TX
S106	60303	MCMILLAN MALCOLM JR ESTATE	NORTH ST NACOGDOCHES COUNTY, TX
S107	60303	MCMILLAN MALCOLM JR ESTATE	NORTH ST NACOGDOCHES COUNTY, TX
S108	17706	MCMILLAN MALCOLM JR ESTATE	CARGAL LN NACOGDOCHES COUNTY, TX
S109	60191	MCMILLAN MALCOLM JR ESTATE	CARGAL LN NACOGDOCHES COUNTY, TX
S110	60191	MCMILLAN MALCOLM JR ESTATE	CARGAL LN NACOGDOCHES COUNTY, TX
S111	17705	TORRES LAZARO & VICTORIA	169 CARGAL LN NACOGDOCHES COUNTY, TX
S112	17705	TORRES LAZARO & VICTORIA	169 CARGAL LN NACOGDOCHES COUNTY, TX
S113	4504	GUSEMAN BENJAMIN	8712 US HIGHWAY 259 NACOGDOCHES COUNTY, TX
S114	4503	DURAN POOL SHOPS TEXAS LLC	8724 US HIGHWAY 259 NACOGDOCHES COUNTY, TX
S115	4500	GUSEMAN BENJAMIN F	144 OLDSMOBILE DR NACOGDOCHES COUNTY, TX
S116	4508	WEST WILLIAM G & TAMMY M	8888 US HIGHWAY 259 NACOGDOCHES COUNTY, TX
S117	4507	ADKISON GARY & LANITA	8946 US HIGHWAY 259 NACOGDOCHES COUNTY, TX
S118	4499	NACOGDOCHES PROPERTY MANAGE LLC	111 HENDERSON LN NACOGDOCHES COUNTY, TX
S119	4497	FREEMAN TIMOTHY D & KIMBERLY	9054 US HIGHWAY 259 NACOGDOCHES COUNTY, TX
S120	4496	CRAIN JOHN & REBECCA	335 BATES LN NACOGDOCHES COUNTY, TX
S121	4495	BOYER WILLIAM	9370 US HIGHWAY 259 NACOGDOCHES COUNTY, TX
S122	4917	EDDINGS NASH & BRANDI	9476 US HIGHWAY 259 NACOGDOCHES COUNTY, TX
S123	72892	EDDINGS NASH & BRANDI	9478 US HIGHWAY 259 NACOGDOCHES COUNTY, TX
S124	4918	EDDINGS JAMES A	9480 US HIGHWAY 259 NACOGDOCHES COUNTY, TX
S125	4916	LOSTRACCO THOMAS & FRANCES	9562 US HIGHWAY 259 NACOGDOCHES COUNTY, TX
S126	4915	BANE VICTOR C	US HIGHWAY 259 NACOGDOCHES COUNTY, TX
S127	82268	BANE VICTOR C	9668 US HIGHWAY 259 NACOGDOCHES COUNTY, TX
S128	4914	RANKIN JERRY & RUDD MURLINE	9680 US HIGHWAY 259 NACOGDOCHES COUNTY, TX
S129	4913	POSKEY ILSE	9708 US HIGHWAY 259 NACOGDOCHES COUNTY, TX
S130	4911	RENFRO ARLAN L & LASA	9700 US HIGHWAY 259 NACOGDOCHES COUNTY, TX
S131	61425	SOTO JOSE & MARIA PASILLAS	9726 US HIGHWAY 259 NACOGDOCHES COUNTY, TX
S132	4910	SOTO JOSE & MARIA PASILLAS	US HIGHWAY 259 NACOGDOCHES COUNTY, TX
S35	4536	BRIDWELL BENNIE REX	7961 COUNTY ROAD 808 NACOGDOCHES COUNTY, TX
S36	67151	BRIDWELL BENNIE REX	8307 NORTH ST NACOGDOCHES COUNTY, TX
S37	17704	TORRES LAZARO	216 E ACCESS RD NACOGDOCHES COUNTY, TX
S38	17705	TORRES LAZARO & VICTORIA	169 CARGAL LN NACOGDOCHES COUNTY, TX
S39	4527	TORRES LAZARO	216 E ACCESS RD NACOGDOCHES COUNTY, TX
S40	19151	LAIRD LYNN & JONNIE	194 COUNTY ROAD 2091 NACOGDOCHES COUNTY, TX
S41	19150	MANN ALAN NEAL	193 COUNTY ROAD 2091 NACOGDOCHES COUNTY, TX

N100
BUS 59/ NORTH ST
S100
S101

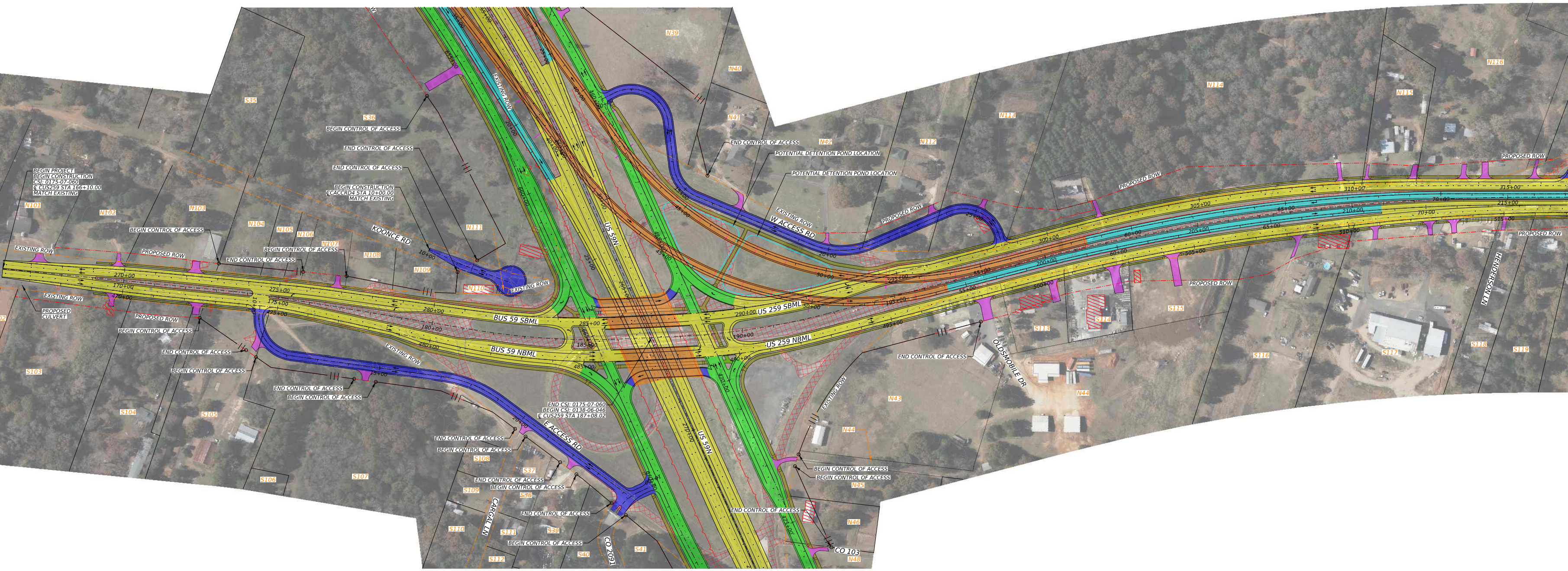
BEGIN PROJECT
BEGIN CONSTRUCTION
CSJ: 0175-07-060
℄ CUS259 STA 166+10.00
MATCH EXISTING
N101
N102
N103
N104
N105
N106
N107
N108
N109
N110
N111
S35
S36
BEGIN CONTROL OF ACCESS
END CONTROL OF ACCESS
END CONTROL OF ACCESS
BEGIN CONSTRUCTION
℄CACCRD4 STA 10+00.00
MATCH EXISTING
KOONCE RD
10+00
EXISTING ROW
PROPOSED ROW
BEGIN CONTROL OF ACCESS
END CONTROL OF ACCESS
BEGIN CONTROL OF ACCESS
270+00
170+00
470+00
275+00
175+00
475+00
280+00
180+00
480+00
EXISTING ROW
PROPOSED CULVERT
PROPOSED ROW
BEGIN CONTROL OF ACCESS
END CONTROL OF ACCESS
BEGIN CONTROL OF ACCESS
END CONTROL OF ACCESS
BEGIN CONTROL OF ACCESS
BUS 59 SBML
BUS 59 NBML
EXISTING ROW
S103
S104
S105
S106
S107
N39
N40
N41
N42
END CONTROL OF ACCESS
POTENTIAL DETENTION POND LOCATION
POTENTIAL DETENTION POND LOCATION
EXISTING ROW
W ACCESS RD
US 59N
285+00
185+00
485+00
290+00
190+00
490+00
US 259 SBML
US 259 NBML
295+00
195+00
495+00
N112
N113
PROPOSED ROW
END CONTROL OF ACCESS
OLDSMOBILE DR
END CSJ: 0175-07-060
BEGIN CSJ: 0138-06-046
℄ CUS259 STA 187+08.02
E ACCESS RD
END CONTROL OF ACCESS
BEGIN CONTROL OF ACCESS
S108
S37
END CONTROL OF ACCESS
BEGIN CONTROL OF ACCESS
S109
S38
END CONTROL OF ACCESS
CARGAL LN
S110
S111
S39
BEGIN CONTROL OF ACCESS
S112
S40
CO 2091
S41
270+00
US 59N
470+00
475+00
EXISTING ROW
N43
N44
BEGIN CONTROL OF ACCESS
BEGIN CONTROL OF ACCESS
N45
END CONTROL OF ACCESS
N46
CO 103
N48
300+00
200+00
500+00
305+00
205+00
505+00
310+00
210+00
510+00
315+00
215+00
515+00
PROPOSED ROW
PROPOSED ROW
PROPOSED ROW
N114
N115
N116
S113
S114
S115
S116
S117
S118
S119
HENDERSON LN

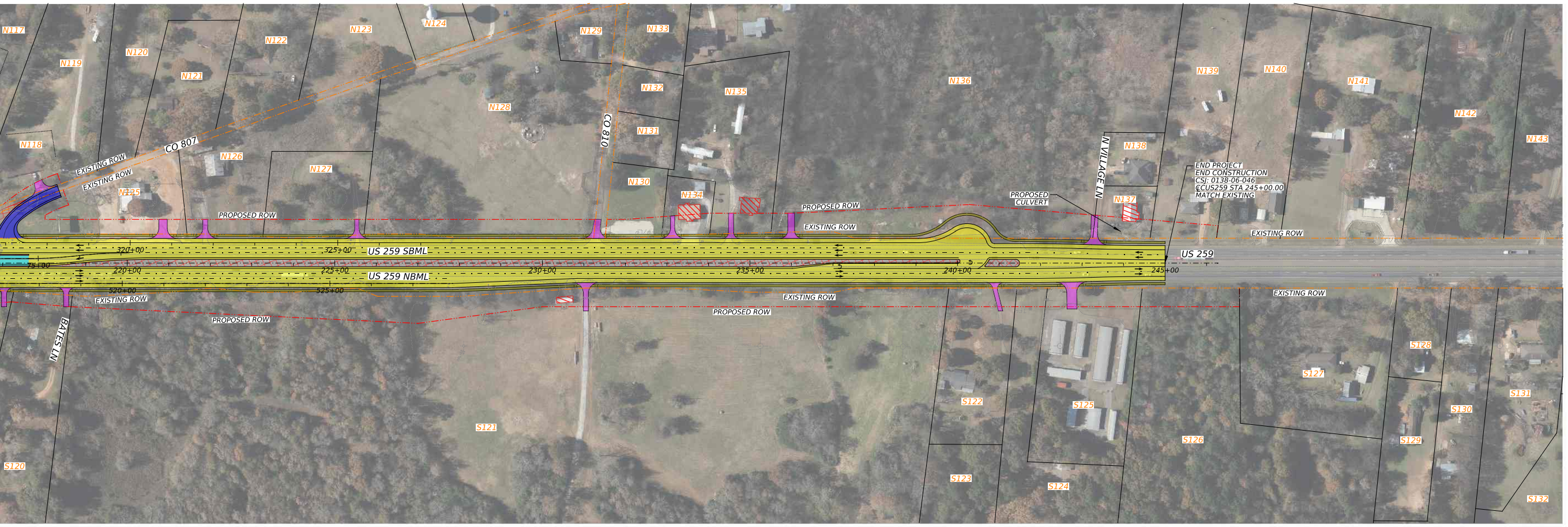
N117
N119
N120
N121
N122
N123
N124
N129
N133
N132
N135
N131
N130
N134
N128
N118
N125
N126
N127
CO 807
EXISTING ROW
EXISTING ROW
CO 810
PROPOSED ROW
N136
N139
N140
N141
N142
N143
N VILLAGE LN
N138
N137
PROPOSED CULVERT
END PROJECT
END CONSTRUCTION
CSJ: 0138-06-046
℄US259 STA 245+00.00
MATCH EXISTING
EXISTING ROW
320+00
325+00
US 259 SBML
75+00
220+00
225+00
230+00
235+00
240+00
245+00
US 259 NBML
520+00
525+00
US 259
EXISTING ROW
PROPOSED ROW
BATES LN
S120
S121
S122
S123
S124
S125
S126
S127
S128
S129
S130
S131
S132

Texas Department of Transportation

© 2023

DESIGN SCHEMATIC

KELLY MORRIS, P.E.
LUFKIN DISTRICT ENGINEER

ROLL 3 OF 3

DATE:	STATE DISTRICT	COUNTY	CONTROL NO.	SEC NO.	JOB NO.
8/3/2023	TX,LFK	NACO	2560,0174, 0175	01,07	075, 059, 080

ROADWAY	FUNCTIONAL CLASSIFICATION	DESIGN SPEEDS
US 59 MAINLANES	FREEWAY	70 MPH
US 259 MAINLANES	PRINCIPAL ARTERIAL	50 MPH
DIRECT CONNECTORS	FREEWAY	45 MPH
RAMPS	FREEWAY	50 MPH
FRONTAGE ROADS	MAJOR COLLECTOR	45 MPH
CROSS STREETS	VARIES	30 MPH
ACESS ROADS	VARIES	20 MPH

PROJECT LOCATION MAP

NACOGDOCHES COUNTY

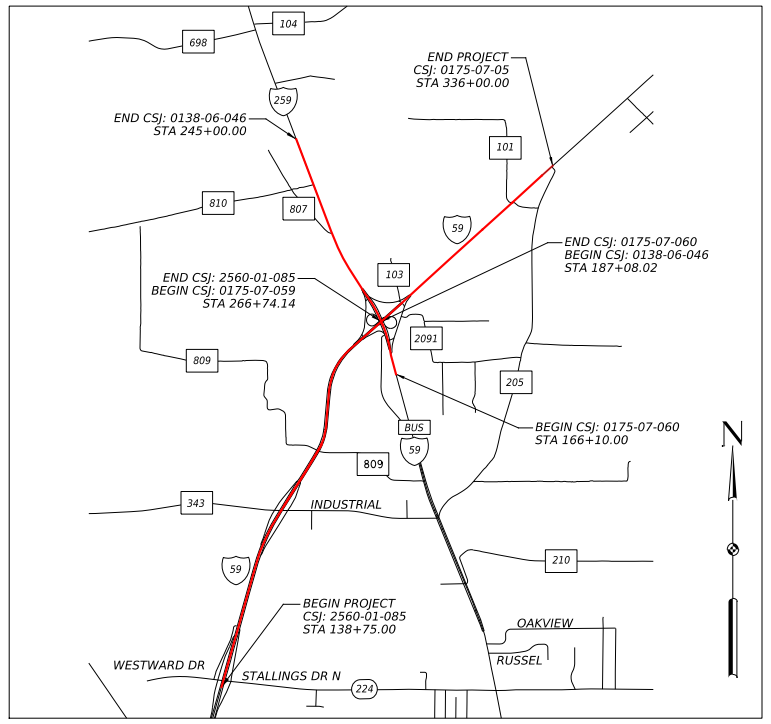
104
698
259
END PROJECT
CSJ: 0175-07-05
STA 336+00.00
END CSJ: 0138-06-046
STA 245+00.00
101
810
807
59
END CSJ: 0175-07-060
BEGIN CSJ: 0138-06-046
STA 187+08.02
END CSJ: 2560-01-085
BEGIN CSJ: 0175-07-059
STA 266+74.14
103
2091
809
205
BEGIN CSJ: 0175-07-060
STA 166+10.00
N
BUS
59
809
343
INDUSTRIAL
210
59
BEGIN PROJECT
CSJ: 2560-01-085
STA 138+75.00
OAKVIEW
RUSSEL
WESTWARD DR
STALLINGS DR N
224

US 59 PROJECT LENGTH	FEDERAL AID PROJECT NO.	FED. RD. DIV. NO.	HIGHWAY NUMBER
3.74 MILES		6	US 59

PRELIMINARY
SUBJECT TO REVISIONS

SCHEMATIC PREPARED BY:

JASON A. RICHTER	114508
NAME	P.E. NUMBER

AUGUST 2023
DATE

NOT INTENDED FOR CONSTRUCTION, BIDDING, OR PERMIT PURPOSES

SCALE:1"=100'-H

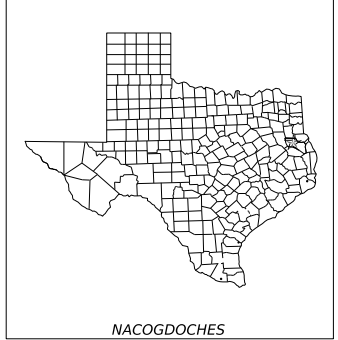
NACOGDOCHES

TEXAS COUNTY MAP (N.T.S.)

HDR Engineering, Inc.
Firm Registration No. F-754

17111 Preston Road, Suite 300
Dallas, Texas 75248-1229
972.960.4400